

+NOTICE!!

These documents have been scanned!

Do not place un-scanned documents beneath this notice!

Do not remove this notice from this file!

GPO Jacket No. 560-102
Print Order 61540
Rise Business Services, LLC
Job=AZ15 8/2/2019



Box Number= AZ15211



Claim Begin-End: AMC193625-AMC193626

1 Initial Receipt



AZ15211-7

AMC196365-AMC210385

UNITED STATES
DEPARTMENT OF THE INTERIOR
BUREAU OF LAND MANAGEMENT

No. 411453

RECEIPT AND ACCOUNTING ADVICE

MINING CLAIMS (2)

JGC/AZ APR 08 83 1 0 53 1

1000

SUBJECT

PAYPOP, INC.

APPLICANT: BOX 2306

PAYSON, AZ 85541

On Computer 4/11/83

REMITTER IF DIFFERENT THAN APPLICANT:

SAME

ASSIGNOR:

SERIAL NUMBER	*	ASG	TYPE	STATE	ACRES/UNITS	RATE	CTY	FUND SYMBOL	AMOUNT	
193625 BLUE EYES #1 LODE CLAIM AND 193626 LITTLE MAUD LODE CLAIM										
/ /						APPLY:		CTY	FUND SYMBOL	AMOUNT
/ /		/ /		/ /		FILING FEE			140850	
/ /		/ /		/ /		RENTAL				
/ /		/ /		/ /		REIMBURSE				
/ /		/ /		/ /		OTHER				
/ /		/ /		/ /		REFUND				
/ /		/ /		/ /		RETAIN IN UNEARNED ACCOUNT				
/ /		/ /		/ /		TOTAL				
/ /		/ /		/ /		REMARKS:				
/ /		/ /		/ /		BY		DATE		

NEW SERIAL NUMBER

EFFECTIVE DATE

ASSIGNMENT: COMPLETE AREA?

ASSIGNED AREA

RETAINED AREA

OF INTEREST?

BOND FILED?

ACCOUNTING ADVICE COPY

UNITED STATES
DEPARTMENT OF THE INTERIOR
BUREAU OF LAND MANAGEMENT

No. 411453

RECEIPT AND ACCOUNTING ADVICE

MINING CLAIMS (2)

JGC/AZ APR 08 83 1 0 53 1

1000

SUBJECT

APPLICANT: PAYPOP, INC.
BOX 2306
PAYSON, AZ 85541

On Computer 4/11/83

REMITTER IF DIFFERENT THAN APPLICANT:

SAME

ASSIGNOR:

SERIAL NUMBER	*	ASG	TYPE	STATE	ACRES/UNITS	RATE	CTY	FUND SYMBOL	AMOUNT
193625 BLUE EYES #1 LODE CLAIM 193626 LITTLE MAUD LODE CLAIM									
APPLY:						CTY	FUND SYMBOL	AMOUNT	
ANV. DATE		EXP. DATE		BILL CYCLE		FILING FEE		140850	
S/C C80		DISTRICTS		NEXT BILL DATE		RENTAL			
MISC. DATA		U OF M		ACTUAL UNITS		REIMBURSE			
NEW SERIAL NUMBER						EFFECTIVE DATE			
ASSIGNMENT: COMPLETE AREA?						OTHER			
ASSIGNED AREA						REFUND			
RETAINED AREA						RETAIN IN UNEARNED ACCOUNT			
OF INTEREST?						TOTAL			
BOND FILED?						REMARKS:			
BY						DATE			

CASE FOLDER COPY

NOTICE!!

These documents have been scanned!

Do not place un-scanned documents beneath this notice!

Do not remove this notice from this file!

GPO Jacket No. 560-102
Print Order 61540
Rise Business Services, LLC
Job=AZ15 8/2/2019



Box Number= AZ15211



Claim Begin-End: AMC193625-AMC193626

2 Correspondence



AZ15211-7

AMC196365-AMC210385



United States Department of the Interior

BUREAU OF LAND MANAGEMENT

Arizona State Office

One North Central Avenue, Suite 800

Phoenix, Arizona 85004-4427

www.blm.gov/az/



February 01, 2013

In Reply Refer To:
3800 (9310) AT
AMC193625

CERTIFIED MAIL – RETURN RECEIPT REQUESTED NO. 7012 3050 0001 1019 6556

DECISION

COLLINS EDWARD J
PO BOX 1770
PAYSON, AZ 85547-1770

: This Notice Affects Those Claims
: Shown in the Block Below
:

AMC193626
LITTLE MAUD

Maintenance Fee Payment Required

Pursuant to 30 U.S.C. 28f, an annual maintenance fee must be paid to the Secretary of the Interior for each unpatented mining claim, mill site, or tunnel site located before, on, or after August 10, 1993. In accordance with the implementing regulations at 43 CFR 3834.11(a)(2), the annual maintenance fee must be paid on or before September 1 each year in order to maintain a mining claim or site for the upcoming assessment year.

On December 23, 2011, Section 430 of the Consolidated Appropriations Act, 2012 (the FY2012 Appropriations Act), Public Law 112-74, 125 Stat. 786, amended 30 U.S.C. 28f by changing the way the required maintenance fee is calculated for unpatented placer mining claims. The FY2012 Appropriations Act also appeared to amend the maintenance fee requirement for lode mining claims, mill sites and tunnel sites by inadvertently omitting the word "before" in paragraph 28f(a)(1) when identifying the claims or sites to which the fee applies. With this omission, the requirement regarding the claim maintenance fee as it pertains to lode mining claims, mill sites, and tunnel sites, reads in part as follows:

*waiver filed in August.
Entered in LR2000. Claim in good standing.
AT*

“(a) Claim Maintenance Fee.—(1) Lode mining claims, mill sites, and tunnel sites. —
The holder of each unpatented lode mining claim, mill site, or tunnel site, located pursuant to the mining laws of the United States on or after August 10, 1993, shall pay....”

Our records show that no maintenance fee was received for the claims listed above for the 2013 assessment year. Even though the FY2012 Appropriations Act inadvertently removed the statutory requirement of paying the maintenance fee for lode mining claims, mill sites, and tunnel sites located before August 10, 1993, there is still a regulatory requirement under 43 CFR 3834.11(a)(2) to pay the fee. Failure to comply with a regulatory requirement is a curable defect under 43 CFR 3830.93(b).

Accordingly, you are hereby afforded 30 days from your receipt of this Notice in which to pay the required maintenance fee (\$140 per claim or site) for the claims listed above for the 2013 assessment year. Failure to do so within the time allowed will result in the claims or sites being declared forfeited and void.

If additional information is required, please contact Amy Thrower at 602-417-9334 . Please include your AMC serial number(s) on all correspondence.



Rebecca Heick
Group Administrator
Lands and Minerals

Enclosure



United States Department of the Interior

BUREAU OF LAND MANAGEMENT
ARIZONA STATE OFFICE
3707 N. 7TH STREET
P.O. BOX 16563
PHOENIX, ARIZONA 85011

(602) 640-5550

June 28, 1993



IN REPLY REFER TO:

(922-LC)

A MC 81759
A MC 129483
A MC 187492
A MC 193625
A MC 194912

CERTIFIED MAIL--RETURN RECEIPT REQUESTED

DECISION

Mining Claimant(s)
as Shown on the
Enclosed Sheet

Mining Claim(s)
as Shown on the
Enclosed Sheet

MINING CLAIMS DECLARED ABANDONED

The Federal Land Policy and Management Act (FLPMA) of 1976, 43 U.S.C. 1744, and the implementing regulations in 43 CFR 3833.2, require an annual filing for all mining claims recorded with the Bureau of Land Management (BLM). FLPMA provides that failure to file evidence of annual assessment work or a notice of intention to hold by December 30 of each year shall be deemed conclusively to constitute an abandonment of the claim and it is void by operation of law. The constitutionality of Section 314 of FLPMA was upheld on April 1, 1985, by the United States Supreme Court in United States v. Locke et al., 471 U.S. 84, 129 (1985).

The BLM records do not show receipt of either an affidavit of annual assessment work performed or a notice of intention to hold for the claim(s) listed on the enclosed sheet(s) for the 1992 assessment year.

If you did timely file an affidavit or notice of intention to hold with the BLM during 1992, please furnish a copy which shows receipt by the BLM Arizona State Office, (dated and time stamped) during 1992.

Your proof must show the required document was timely filed with the BLM during 1992, otherwise it will not be accepted. The evidence must be received in this office no later than 30 days from receipt of this decision. If the proof is not furnished during this 30-day period, the claim(s) will be removed from our records as abandoned and void.

Byard L. Kershaw
Chief, Branch of
Mining Law Administration

Enclosure

1992

MISSING ASSESSMENT LIST BY SERIAL NUMBER

PAGE 001

LEAD OWNER

GOLDEN LOVE INC

BOX 2306

PAYSON

AZ 85547

CO-OWNERS

NONE

ARIZONA

LEAD FILE NUMBER - 81759

CASE TYPE	SERIAL NUMBER	CLAIM NAME	LAST ASSMT.	CASE TYPE	SERIAL NUMBER	CLAIM NAME	LAST ASSMT.
LD	81771	BLUE GOOSE #1	1991	LD	81772	BLUE GOOSE #2	1991
LD	81773	BLUE GOOSE #3	1991	LD	81774	BLUE GOOSE #4	1991
LD	81775	BLUE GOOSE #5	1991	LD	81776	BLUE GOOSE #6	1991
LD	81777	BLUE GOOSE #7	1991	LD	81778	BLUE GOOSE #8	1991
LD	81779	BLUE GOOSE #9	1991	LD	81780	BLUE GOOSE #10	1991
LD	81781	BLUE GOOSE #11	1991	LD	81782	BLUE GOOSE #12	1991
LD	81783	BLUE GOOSE #13	1991	LD	81784	BLUE GOOSE #14	1991
LD	81785	BLUE GOOSE #15	1991	LD	81786	CROWN #1	1991
LD	81787	CROWN #2	1991	LD	81789	CROWN #4	1991
LD	81790	CROWN #5	1991	LD	81791	CROWN #6	1991
LD	81829	LUCKY STRIKE #1	1991	LD	81830	LUCKY STRIKE #2	1991
LD	81831	LUCKY STRIKE #3	1991	LD	81844	LOST CAUSE #3	1991
LD	81845	LOST CAUSE #4	1991	LD	81846	LOST CAUSE #5	1991
LD	81847	LOST CAUSE #6	1991	LD	81848	LOST CAUSE #7	1991
LD	81849	LOST CAUSE #8	1991	LD	81850	LOST CAUSE #9	1991
LD	81851	LOST CAUSE #10	1991				

LEAD FILE NUMBER - 129483

LD 129483 BLUE EYES 1991

LEAD FILE NUMBER - 187492

LD 187492 TWO RIVER WONDER 1991

LEAD FILE NUMBER - 193625

LD 193625 BLUE EYES #1 1991

ARIZONA

LEAD FILE NUMBER - 194912

CASE TYPE	SERIAL NUMBER	CLAIM NAME	LAST ASSMT.	CASE TYPE	SERIAL NUMBER	CLAIM NAME	LAST ASSMT.
LD	194912	TWO RIVERS WONDER #2	1991				
LD	194913	TWO RIVERS WONDER #3	1991	LD	194914	TWO RIVERS WONDER #4	1991

closed 193625

6-28-93

ENTERED IN COMPUTER

epi

Is your RETURN ADDRESS completed on the reverse side?

SENDER: A MC 81759/129483/187492/193625/194912 922 -LC

Abandonment

- Complete items 1 and/or 2 for additional services.
- Complete items 3, and 4a & b.
- Print your name and address on the reverse of this form so that we can return this card to you.
- Attach this form to the front of the mailpiece, or on the back if space does not permit.
- Write "Return Receipt Requested" on the mailpiece below the article number.
- The Return Receipt will show to whom the article was delivered and the date delivered.

I also wish to receive the following services (for an extra fee):

1. ☐ Addressee's Address

2. ☐ Restricted Delivery

Consult postmaster for fee.

3. Article Addressed to:

Golden Love Inc
Box 2306
Payson, AZ 85547

4a. Article Number
764807 4

4b. Service Type

☐ Registered ☐ Insured

☒ Certified ☐ COD

☐ Express Mail ☐ Return Receipt for Merchandise

5. Signature (Addressee)

6. Signature (Agent)

7. Date of Delivery
7/12/93

8. Addressee's Address (Only if requested and fee is paid)

PS Form 3811, December 1991 U.S. GPO: 1992-323-402

DOMESTIC RETURN RECEIPT

Thank you for using Return Receipt Service.

NOTICE!!

These documents have been scanned!

Do not place un-scanned documents beneath this notice!

Do not remove this notice from this file!

GPO Jacket No. 560-102
Print Order 61540
Rise Business Services, LLC
Job=AZ15 8/2/2019



Box Number= AZ15211



Claim Begin-End: AMC193625-AMC193626

3 Transfers



AZ15211-7

AMC196365-AMC210385

February 13, 1992

Ray Shumway
Golden Love, Inc.
P. O. Box 2306
Payson, AZ 85547

Thomas E. Reitmeyer
Bureau of Land Management
3707 N. 7 Street
Phoenix, AZ 85011

Re: Request for correction of documents pertaining to the ownership
of mining claims

Dear Mr. Reitmeyer:

Per our conversation in your office yesterday, we are requesting that
your files and any documents pertaining to the attached mining and
millsite claims reflect ownership of said claims to Golden Love, Inc.

The agreement filed by Mr. Craig did not have a deed or quick claim
giving him or Bobbie Evelyn Craig joint ownership to such claims. If
they fulfilled the agreement, we would issue a quitclaim deed transferring
part ownership, but as yet the agreement has not been met and no deed has
been prepared. Please correct your files.

Also, AMC 62612 Cedar No. 6 has been quitclaimed thru the chain of title
to Golden Love, Inc., please reflect this on your documents.

We appreciate the kindness of your staff and hope this problem can be
resolved as soon as possible.

Respectfully,

Ray Shumway
Ray Shumway

President, Golden Love, Inc.

62612 ✓
209239-209242 ✓
203222-203226 ✓
81771-81791 ✓
81829-81831 ✓
81842-81851 ✓
129483 ✓
187492 ✓
193625 ✓
194912-194914 ✓
~~169413-169427~~ closed

ENTERED IN COMPUTER
2-18-92 *h*

RECEIVED
B.L.M. AZ STATE OFFICE

FEB 14 '92

9:00 AM
PHOENIX, AZ

209239
203222
62607
81759
129483
187492
193625

194912,
h

STATE OF ARIZONA, } SS. I hereby certify that the within instrument was filed		Fee No: 554775
County of <u>Gila</u> and recorded <u>Oct. 15, 1987</u> at <u>11:15 A.M.</u>		
In Docket No. <u>717</u> , Page <u>611</u>		Compared MICROFILMED Fee: \$5.00 + \$4.00 11:15 + 2mr. M Ck # 1213
at the request of <u>Ray Shumway</u>		
When recorded mail to: Ray Shumway P. O. Box 2306 Payson, AZ 85547		Witness my hand and official seal. MARY V. DE PAOLI County Recorder By <u>[Signature]</u> Deputy Recorder

QUIT-CLAIM DEED

For the consideration of Ten Dollars, and other valuable considerations, I or we, Blue Eyes, Inc.

Ray Shumway
hereby quit-claim to Golden Love, Inc.

all right, title, or interest in the following real property situated in Gila
County, State of Arizona:

AS RECORDED IN GILA COUNTY, ARIZONA along with the Bureau of Land Management
all of which are situated in the Green Valley Mining District the following
Millsites:

NAME OF MILLSITE	BOOK	PAGE	BLM SERIAL NUMBER
Millsite #1	600	568	AMC 209239.
Millsite #2	600	570	AMC 209240.
Golden Ray	600	572	AMC 209241.
Golden Feather	600	574	AMC 209242.
Millsite #3	594	301	AMC 203222.
Millsite #4	594	303	AMC 203223.
Millsite #5	594	305	AMC 203224.
Millsite #6	594	307	AMC 203225.
Millsite #7	594	309	AMC 203226.

RECEIVED
 BLM / STATE OFFICE
 OCT 29 1 17 PM '87
 PHOENIX, ARIZONA

These Millsites are located in Sections 21, Township 10 North, Range 10 East,
G&SRB&M, Gila County, Arizona, each millsite comprises 5 acres.

Date October 12, 1987

STATE OF ARIZONA } SS. [Signature]
County of Gila

This instrument was acknowledged before me this 22 day of October, 1987, by

July 13 1991

My commission expires

[Signature]
Notary Public

Deed

QUITCLAIM DEED

THIS QUITCLAIM DEED, Executed this 7th day of August, 1989
by first party, Gold Operators Leading Diversity, Inc.
whose post office address is 20427 North 17th Avenue, Phoenix, Arizona 85027
to second party, Golden Love, Inc.
whose post office address is P. O. Box 2306, Payson, Arizona 85547

WITNESSETH, That the said first party, for good consideration and for the sum of
\$ 10.00 paid by the said second party, the receipt whereof is hereby acknowledged, does
hereby remise, release and quitclaim unto the said second party forever, all the right, title, interest and claim
which the said first party has in and to the following described parcel of land, and improvements and
appurtenances thereto in the County of Gila, State of Arizona
to wit: Mining Claims and Millsite Claims

Claim	Book	Page	BLM Number
LuckyStrike #1-#3	385	713-715	81829-18131✓
Lost Cause #1-#5	375	795-799	81842-81846✓
Lost Cause #6-#10	377	729-733	81847-81851✓
Blue Goose #1-#15	372	770-784	81771-81785✓
Crown #1-#6	374	549-554	81786-81791✓
Cedar #6	375	743	62612✓
Blue Eyes	534	812	129483✓
Blue Eyes #1	505	703	193625✓
Two Rivers Wonder	575	285	187492✓
Two Rivers Wonder #2-#4	585	306-308	194912-194914✓
Millsite	—		
RAM #1-#15	563	450-464	167113-167127✓

IN WITNESS WHEREOF, The said first party has signed and sealed these presents the day
and year first above written.

Signed, sealed and delivered in presence of:

B. J. Washburn
B. J. Washburn, President
Gold Operators Leading Diversity, Inc.

State of Arizona

August 7TH, 19 89

County of Gila

SS.

Then personally appeared B. J. Washburn

to me known to be the person described in and who executed the foregoing instrument and
acknowledged before me that executed the same.

W. W. Hatch
Notary Public
My Commission Expires: Jan 13TH 1991



0 53926 20040 5



United States Department of the Interior

BUREAU OF LAND MANAGEMENT
ARIZONA STATE OFFICE
3707 N. 7TH STREET
P.O. BOX 16563
PHOENIX, ARIZONA 85011
(602) 640-5550



IN REPLY REFER TO:

(922-SG)
A MC 203222
A MC 209239
A MC 81759
A MC 62612
A MC 194912

March 5, 1991

Mr. Jesse Craig, et al
P. O. Drawer 640
Ft Sumner, NM 88119

Dear Mr. Craig:

We are in receipt of your transfer of interest document. The transfer has been processed for the following millsites:

A MC 209239 through 209240
A MC 203222 through 203226
A MC 209241
A MC 209242

MS No. 1 - No. 2
MS No. 3 - No. 7
Golden Ray
Golden Feather

RECEIVED
BLM STATE OFFICE
PHOENIX, ARIZONA
MAY 4 4 31 PM '91

However, we are unable to transfer the interest for the following claims as our records show Eagle Gate as sole owner for all claims except Cedar No. 6; sole ownership for this claim is shown as PAYPOP, Inc.:

5/6/91
will be in
transfer from
Paypop. Inc.
H.M.
✓ A MC 81786 through 81791 ✓
✓ A MC 62612 ✓
✓ A MC 81842 through 81851 ✓
✓ A MC 81829 through 81831 ✓
✓ A MC 187492 ✓
✓ A MC 194912 through 194914 ✓
✓ A MC 81771 ✓

Crown No. 1 - No. 6
Cedar No. 6
Lost Cause No. 1 - No. 10
Lucky Strike No. 1 - No. 3
Two Rivers Wonder
Two Rivers Wonder No. 2 - No. 4
Blue Goose No. 1

If you have documentation that places Golden Love Inc. in the chain of title, please forward to us. All transfers must be accompanied by a \$5.00 service charge per claim for each document.

Please let us know if we can be of further service.

Thomas E. Reitmeyer

Thomas E. Reitmeyer
Acting Chief, Branch of
Mining Law Administration

ENTERED IN COMPUTER 5/8/91 5:53

24

Ray Shumway

P. O. Box 2306
Payson, AZ 85547



Thomas E. Reitmeyer
Bureau of Land Management
P. O. Box 16563
3707 N 7th Street
Phoenix, AZ 85011

193626

STATE OF ARIZONA)
COUNTY OF Maricopa) ss.
Witness my hand and Official Seal.
Indexed Paged Blotted

I hereby certify that the within instrument was
filed for record in _____ County,
State of _____

County Recorder

No. _____
Book _____ Page 269
Date: _____
Request of: _____

By _____ Deputy _____ Fee: _____

When recorded, mail to: Edward James Collins, P. O. Box 448, Fairacres, New Mexico 88033

QUITCLAIM DEED

KNOW ALL MEN BY THESE PRESENTS:

That I(we), PAYPOP, INC., a Nevada corporation
the undersigned, for the consideration of Ten Dollars, and other valuable considerations, do hereby release, remise, and
forever quitclaim unto EDWARD JAMES COLLINS, a single person,

all right, title and interest in that certain property situated in Gila County,
State of Arizona, and described as follows:

A part of Sec. 30, TWP. 10 N, R. 10 E. in the Green Valley Mining District, further identified
by BLM (Bureau of Land Management) Serial No. 193626.

RECEIVED
B.L.M. AZ STATE OFFICE

AUG 08 1984

7:45 A.M.
PHOENIX, ARIZONA

PAYPOP, INC.,

Dated June 19, 1983.

By: Ray Shumway President

By: Randi Shumway Vice President

ACKNOWLEDGMENT

State of ARIZONA)
County of Maricopa) ss.

This Quitclaim Deed was acknowledged before me, the undersigned Notary Public, this 19th day of
June, 1984, by Ray Shumway, President, and
Randi Shumway, Vice President

My Commission Expires:

My Commission Expires April 24, 1985

Edward J. Higgins
Notary Public

NOTICE!!

These documents have been scanned!

Do not place un-scanned documents beneath this notice!

Do not remove this notice from this file!

GPO Jacket No. 560-102
Print Order 61540
Rise Business Services, LLC
Job=AZ15 8/2/2019



Box Number= AZ15211



Claim Begin-End: AMC193625-AMC193626

4 Annual Filings



AZ15211-7

AMC196365-AMC210385

UNITED STATES
DEPARTMENT OF THE INTERIOR
BUREAU OF LAND MANAGEMENT

MAINTENANCE FEE WAIVER CERTIFICATION

SEE INSTRUCTIONS ON PAGE 2

FORM APPROVED
OMB NO. 1004-0114
Expires: January 31, 2020

1. This small miner waiver is filed for the assessment year beginning on September 1, 2019 and ending on September 1, 2020.
2. The undersigned and all related parties owned ten or fewer mining claims, mill, or tunnel sites located and maintained on Federal lands in the United States of America on September 1, 2019.
3. The undersigned have performed the assessment work required by law for each mining claim listed prior to filing this waiver and understand that by filing this form, the undersigned must file an affidavit of assessment work with the Bureau of Land Management (BLM) by the December 30th following the filing of this waiver.
4. The undersigned understand that if the assessment work obligation has not yet come due under 30 U.S.C. 28 (for those claims in their first assessment year only), a notice of intent to hold reciting this condition must be recorded by the December 30th following the filing of this waiver.
5. The undersigned understand that mill and tunnel sites may also be listed on this waiver and be waived from payment of the maintenance fee, and that a notice of intent to hold for these sites is required to be filed with the BLM by the December 30th following the filing of this waiver.
6. The undersigned understand and acknowledge that pursuant to 43 U.S.C. 1212 and 18 U.S.C. 1001, the filing or recording of a false, fictitious, or fraudulent document with the BLM may result in a fine of up to \$250,000, a prison term not to exceed five years, or both.
7. The mining claims, mill or tunnel sites for which this waiver from payment of the maintenance fees is requested are:

CLAIM OR SITE NAME	BLM RECORDATION SERIAL NUMBER
1. Cedar #1	62607
2. Cedar #2	62608
3. Cedar #3	62609
4. Cedar #4	62610
5. Cedar #5	62611
6. Cedar #6	62612
7. Cedar #7	62613
8. Little Maud	193626
9.	
10.	

The owner(s) (claimants) of the above mining claims and sites are:

~~Continental Mining Inc~~ Continental Mining Inc Edward Collins Pres.
(Owner's Name - Please Print) (Owner's Signature)
P.O. Box 1770 Payson AZ 85547
(Owner's Mailing Address) (City) (State) (Zip Code)

Edward Collins Edward Collins
(Owner's Name - Please Print) (Owner's Signature)
P.O. Box 1770 Payson AZ 85547
(Owner's Mailing Address) (City) (State) (Zip Code)

(Owner's Name - Please Print) (Owner's Signature)
(Owner's Mailing Address) PHOENIX, ARIZONA (City) (State) (Zip Code)

(Owner's Name - Please Print) (Owner's Signature)
(Owner's Mailing Address) (City) (State) (Zip Code)

(Continued on page 2)

RECEIVED
MAY 24 9 12 AM '19
AZ STATE OFFICE

ENTERED
SEP 12 2019
BY: [Signature]

[Signature]

(Owner's Name - Please Print)

(Owner's Signature)

(Owner's Mailing Address)

(City)

(State)

(Zip Code)

(Owner's Name - Please Print)

(Owner's Signature)

(Owner's Mailing Address)

(City)

(State)

(Zip Code)

(Owner's Name - Please Print)

(Owner's Signature)

(Owner's Mailing Address)

(City)

(State)

(Zip Code)

(Owner's Name - Please Print)

(Owner's Signature)

(Owner's Mailing Address)

(City)

(State)

(Zip Code)

18 U.S.C. 1001 and 43 U.S.C. 1212 make it a crime for any person knowingly and willfully to make to any department or agency of the United States any false, fictitious or fraudulent statements or representations as to any matter within its jurisdiction.

INSTRUCTIONS

1. This certification is made under the provisions of 43 U.S.C. § 1744 and 30 U.S.C. §28-28k and the regulations thereunder (43 CFR Part 3830).
2. The claimant(s) must fill in the dates in paragraph 1 for the beginning and ending of the assessment year for which this waiver is sought.
3. The claimant(s) must fill in the date in paragraph 2 for the beginning of the assessment year for which this waiver is sought.
4. All claim and site names and BLM serial numbers must be listed for the mining claims, mill sites, and tunnel sites for which the waiver is sought.
5. All owners of the mining claims, mill sites, and tunnel sites and their addresses must be given.
6. This waiver form must be signed by all the claimants or their designated agent, in original form. If an agent is designated, a notarized designation of agent, signed by all of the claimants with proper address given, must be submitted with this waiver.
7. This form must be filed no later than September 1st for the upcoming assessment year in the BLM State Office where the mining claims or sites are recorded, or the waiver cannot be granted by the BLM. (Example: To obtain a waiver for the assessment year 2012, which begins on September 1, 2011, you must qualify for and file for a waiver no later than September 1, 2011, in the proper BLM State Office.)
8. For all mining claims which require assessment work, you must record an affidavit of labor on or before the December 30th immediately following the filing of this waiver. For all other mining claims or sites waived, you must record a notice of intent to hold on or before the December 30th immediately following the filing of this waiver.
9. Mill and tunnel sites may also be listed on this waiver and be waived from payment of the maintenance fee. A notice of intent to hold for these sites is required to be filed by the December 30th following the filing of this waiver.

PHOENIX, ARIZONA

FOR OFFICIAL USE ONLY

2019 MAY 24 A 9 12

RECEIVED
BLM AZ STATE OFFICE

When Recorded Return Document to:

Continental Mining Inc.
P.O. Box 1770
Payson AZ 85547

☐ Check here if this is a change of address.

Telephone: 928-970-1840

E-mail address: _____

193625
62607

AFFIDAVIT OF PERFORMANCE OF ANNUAL WORK

1. State of Arizona, County of Gila ss:

2. I (Name) Edward Collins Pres.

3. Reside at (Address) _____

P.O. Box 1770

City Payson County Gila

State AZ Zip 85547 being duly sworn, depose and say that I am a citizen of the United States, more than eighteen years of age, and that all of the facts set forth in this affidavit, subject to the provisions and penalties of 18 U.S.C. 1001 pertaining to the filing of false, fictitious, or fraudulent statements with the United States, are true and correct according to the best of my knowledge, information and belief.

4. Owner's name and address (If not shown in Items 1-3 above). Continental Mining Inc.
P.O. Box 1770 Payson AZ 85547

5. That I am personally acquainted with the mining claim(s). The work and improvements were made by and at the expense of the owner(s) of said claim(s). Said contiguous group of claims, listed on this document, are situated in the



Green Valley (optional) Mining District; Gila County, Arizona.


Line No.	AMC NUMBER	CLAIM/SITE NAME	COUNTY RECORDER DATA (If available)	TWP	RNG	SEC
1	62607	Cedar #1	BK375Pg 738	10N	10E	18
2	62608	Cedar #2	BK375Pg 739	10N	10E	18
3	62609	Cedar #3	BK375Pg 740	10N	10E	18
4	62610	Cedar #4	BK375Pg 741	10N	10E	18
5	62611	Cedar #5	BK375Pg 742	10N	10E	18
6	62612	Cedar #6	BK375Pg 743	10N	10E	18

Form: MCF108

Revised July 2014

Page 1 of 2





7	62613	Cedar# 7	BK 375 P 744	10/11	10E	18
8						
9						
10						

6. That between the dates starting at 12 o'clock noon on September 1, 20 18 and ending at 12 o'clock noon on September 1, 20 19 at least \$ 865.00 dollars worth of work and improvements were done and performed upon said claim(s) or upon one or more of a contiguous group of claims for the benefit of all, wholly or partly outside of a contiguous group of claims for the benefit of all, not including the location work.

7. That the following persons were employed to perform the work and improvements described herein: _____

Edward J Collins President

8. That the work and improvements performed were: Portal work


9. Dated: 11-27-18 Signature: Edward J Collins

SUBSCRIBED AND SWORN TO before me, a Notary Public, this 27 day of November 20 18

By: Edward J Collins

Notary Public Stephanie Almejo

My Commission Expires 03/11/2022



Bureau of Land Management
Arizona State Office
www.blm.gov/az

No. of Claims: 7 x \$15 = \$105
Check No.: cash Init. ESG
Receipt No.: 4317650
For BLM Use Only

Form: MCF108
Revised July 2014
Page 2 of 2

When Recorded Return Document to:

Edward Collins
P.O. Box 1770
Payson AZ 85547

☐ Check here if this is a change of address.

Telephone: 928-970-1840

E-mail address: _____

AFFIDAVIT OF PERFORMANCE OF ANNUAL WORK

1. State of Arizona, County of Gila ss:

2. I (Name) Edward Collins

3. Reside at (Address) P.O. Box 1770

City Payson County Gila


State AZ Zip 85547 being duly sworn, depose and say that I am a citizen of the United States, more than eighteen years of age, and that all of the facts set forth in this affidavit, subject to the provisions and penalties of 18 U.S.C. 1001 pertaining to the filing of false, fictitious, or fraudulent statements with the United States, are true and correct according to the best of my knowledge, information and belief.


4. Owner's name and address (If not shown in Items 1-3 above), _____

5. That I am personally acquainted with the mining claim(s). The work and improvements were made by and at the expense of the owner(s) of said claim(s). Said contiguous group of claims, listed on this document, are situated in the

Green Valley (optional) Mining District; Gila County, Arizona.

Line No.	AMC NUMBER	CLAIM/SITE NAME	COUNTY RECORDER DATA (If available)	TWP	RNG	SEC
1	193626	Little Mound	BA54120849-850	10N	10E	30
2						
3						
4						
5						
6						





7						
8						
9						
10						

6. That between the dates starting at 12 o'clock noon on September 1, 20 18 and ending at 12 o'clock noon on September 1, 20 19 at least \$ 195.00 dollars worth of work and improvements were done and performed upon said claim(s) or upon one or more of a contiguous group of claims for the benefit of all, wholly or partly outside of a contiguous group of claims for the benefit of all, not including the location work.

7. That the following persons were employed to perform the work and improvements described herein: _____

Edward J Collins

8. That the work and improvements performed were: _____

Portal work

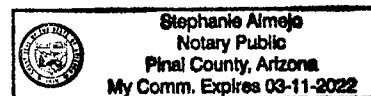
9. Dated: 11-27-18 Signature: Edward J Collins

SUBSCRIBED AND SWORN TO before me, a Notary Public, this 27 day of November 20 18

By: Edward J Collins

Notary Public Stephanie Almejo

My Commission Expires 03/11/2022



Bureau of Land Management
Arizona State Office
www.blm.gov/az

No. of Claims:	<u>1</u>	x \$10 ^{\$15}	= <u>15.00</u>
Check No.:	<u>cash</u>	Init.	<u>ES</u>
Receipt No.:	<u>4317650</u>		
For BLM Use Only			

Form: MCF108
Revised July 2014
Page 2 of 2

United States Department of the Interior
Bureau of Land Management
DIV OF LANDS, MINRLS & ENERGY
ONE N CENTRAL AVE
PHOENIX, AZ 85004 -4427
Phone: 602-417-9200

Receipt

No: 4317650

Transaction #: 4434140	
Date of Transaction: 11/27/2018	
CUSTOMER:	
	EDWARD J COLLINS PO BOX 1770 PAYSON, AZ 85547-1770 US

LINE #	QTY	DESCRIPTION	REMARKS	UNIT PRICE	TOTAL
1	1.00	LOCATABLE MINERALS / MINING CLAIMS- NOT NEW-UNADJUD, ONE AUTH NO. ONLY / MINING CLAIM MONEY RECEIVED CASES: AMC193626/\$120.00	2018 POL (8)	- n/a -	120.00
TOTAL:					\$120.00

PAYMENT INFORMATION			
1	AMOUNT:	120.00	POSTMARKED: N/A
	TYPE:	CASH	RECEIVED: 11/27/2018
	NAME:	COLLINS, EDWARD J PO BOX 1770 PAYSON AZ 85547-1770 US	

REMARKS

This receipt was generated by the automated BLM Collections and Billing System and is a paper representation of a portion of the official electronic record contained therein.

UNITED STATES
DEPARTMENT OF THE INTERIOR
BUREAU OF LAND MANAGEMENT

MAINTENANCE FEE WAIVER CERTIFICATION

SEE INSTRUCTIONS ON PAGE 2

AMC 62607
193625
FORM APPROVED
OMB NO. 1004-0114
Expires: January 31, 2020

1. This small miner waiver is filed for the assessment year beginning on September 1, 2018 and ending on September 1, 2019.
2. The undersigned and all related parties owned ten or fewer mining claims, mill, or tunnel sites located and maintained on Federal lands in the United States of America on September 1, 2018.
3. The undersigned have performed the assessment work required by law for each mining claim listed prior to filing this waiver and understand that by filing this form, the undersigned must file an affidavit of assessment work with the Bureau of Land Management (BLM) by the December 30th following the filing of this waiver.
4. The undersigned understand that if the assessment work obligation has not yet come due under 30 U.S.C. 28 (for those claims in their first assessment year only), a notice of intent to hold reciting this condition must be recorded by the December 30th following the filing of this waiver.
5. The undersigned understand that mill and tunnel sites may also be listed on this waiver and be waived from payment of the maintenance fee, and that a notice of intent to hold for these sites is required to be filed with the BLM by the December 30th following the filing of this waiver.
6. The undersigned understand and acknowledge that pursuant to 43 U.S.C. 1212 and 18 U.S.C. 1001, the filing or recording of a false, fictitious, or fraudulent document with the BLM may result in a fine of up to \$250,000, a prison term not to exceed five years, or both.
7. The mining claims, mill or tunnel sites for which this waiver from payment of the maintenance fees is requested are:

CLAIM OR SITE NAME	BLM RECORDATION SERIAL NUMBER
1. Cedar #1	62607
2. Cedar #2	62608
3. Cedar #3	62609
4. Cedar #4	62610
5. Cedar #5	62611
6. Cedar #6	62612
7. Cedar #7	62613
8. Little Maud	193626
9.	
10.	

The owner(s) (claimants) of the above mining claims and sites are:

Continental Mining Inc.
(Owner's Name - Please Print)

P.O. Box 1770
(Owner's Mailing Address)

Edward J Collins Pres
(Owner's Signature)

Payson AZ 85547
(City) (State) (Zip Code)

Edward J Collins
(Owner's Name - Please Print)

P.O. Box 1770
(Owner's Mailing Address)

Edward J Collins
(Owner's Signature)

Payson AZ 85547
(City) (State) (Zip Code)

(Owner's Name - Please Print)

(Owner's Mailing Address)

(Owner's Signature)

(City)

(State)

(Zip Code)

(Owner's Name - Please Print)

(Owner's Mailing Address)

(Owner's Signature)

(City)

(State)

(Zip Code)

(Continued on page 2)

BY: [Signature]

PHOENIX, ARIZONA
2018 APR 24 11:34
RECEIVED
STATE OFFICE

ENTERED
SEP 07 2018

[Signature]

When Recorded Return Document to:

Edward J Collins
P.O. Box 1770
Payson AZ 85547-1770

☐ Check here if this is a change of address.

Telephone: 928-970-1840

E-mail address: _____

193625

62607

AFFIDAVIT OF PERFORMANCE OF ANNUAL WORK

1. State of Arizona, County of Gila ss:

2. I (Name) Edward J Collins

3. Reside at (Address) P.O. Box 1770

City Payson County Gila


State AZ Zip 85547 being duly sworn, depose and say that I am a citizen of the United States, more than eighteen years of age, and that all of the facts set forth in this affidavit, subject to the provisions and penalties of 18 U.S.C. 1001 pertaining to the filing of false, fictitious, or fraudulent statements with the United States, are true and correct according to the best of my knowledge, information and belief.

4. Owner's name and address (If not shown in Items 1-3 above). _____

5. That I am personally acquainted with the mining claim(s). The work and improvements were made by and at the expense of the owner(s) of said claim(s). Said contiguous group of claims, listed on this document, are situated in the

Green Valley (optional) Mining District; Gila County, Arizona.

Line No.	AMC NUMBER	CLAIM/SITE NAME	COUNTY RECORDER DATA (If available)	TWP	RNG	SEC
1	193626	Littel Maud	BK 58 Pg 849-850	10N	10E	30
2						
3						
4						
5						
6						



Form: MCF108

Revised July 2014

Page 1 of 2



RECEIVED
BLM AZ STATE OFFICE
2011 DEC 14 A 11:21
PHOENIX, ARIZONA

BLM
Date
Stamp

7						
8						
9						
10						

6. That between the dates starting at 12 o'clock noon on September 1, 20 16 and ending at 12 o'clock noon on September 1, 20 17 at least \$ 165.00 dollars worth of work and improvements were done and performed upon said claim(s) or upon one or more of a contiguous group of claims for the benefit of all, wholly or partly outside of a contiguous group of claims for the benefit of all, not including the location work.

7. That the following persons were employed to perform the work and improvements described herein: _____

Edward J Collins

8. That the work and improvements performed were: repaired Postal work


9. Dated: 12-14-17 Signature: Edward J Collins

SUBSCRIBED AND SWORN TO before me, a Notary Public, this _____ day of _____ 20 _____

By: Edward J Collins

Notary Public Crystal Lopez

My Commission Expires 4/20/19



Bureau of Land Management
Arizona State Office
www.blm.gov/az

No. of Claims: 7 x \$10 = _____
Check No.: cash Init. ELC
Receipt No.: 4041993
For BLM Use Only

Form: MCF108
Revised July 2014
Page 2 of 2

When Recorded Return Document to:

Continental Mining Inc.
P.O. Box 1770
Payson AZ 85547-1770

☐ Check here if this is a change of address.

Telephone: 928-970-1840

E-mail address: _____

AFFIDAVIT OF PERFORMANCE OF ANNUAL WORK

1. State of Arizona, County of Gila ss:
2. I (Name) Edward J Collins Pres
3. Reside at (Address) P.O. Box 1770

City Payson County Gila


State AZ Zip 85547 being duly sworn, depose and say that I am a citizen of the United States, more than eighteen years of age, and that all of the facts set forth in this affidavit, subject to the provisions and penalties of 18 U.S.C. 1001 pertaining to the filing of false, fictitious, or fraudulent statements with the United States, are true and correct according to the best of my knowledge, information and belief.

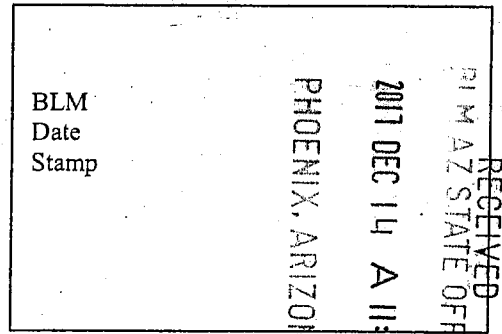
4. Owner's name and address (If not shown in Items 1-3 above). Continental Mining Inc.
P.O. Box 1770 Payson AZ 85547

5. That I am personally acquainted with the mining claim(s). The work and improvements were made by and at the expense of the owner(s) of said claim(s). Said contiguous group of claims, listed on this document, are situated in the

_____ (optional) Mining District; Gila County, Arizona.

Line No.	AMC NUMBER	CLAIM/SITE NAME	COUNTY RECORDER DATA (If available)	TWP	RNG	SEC
1	62607	Cedar # 1	BK 375 Pg 738	10N	10E	18
2	62608	Cedar # 2	BK 375 Pg 739	10N	10E	18
3	62609	Cedar # 3	BK 375 Pg 740	10N	10E	18
4	62610	Cedar # 4	BK 375 Pg 741	10N	10E	18
5	62611	Cedar # 5	BK 375 Pg 742	10N	10E	18
6	62612	Cedar # 6	BK 375 Pg 743	10N	10E	18





7	62613	Cedar # 7	BK 375 Pg 744	10N	10E	18
8						
9						
10						

6. That between the dates starting at 12 o'clock noon on September 1, 20 16 and ending at 12 o'clock noon on September 1, 20 17 at least \$ 800.00 dollars worth of work and improvements were done and performed upon said claim(s) or upon one or more of a contiguous group of claims for the benefit of all, wholly or partly outside of a contiguous group of claims for the benefit of all, not including the location work.

7. That the following persons were employed to perform the work and improvements described herein: _____

Edward J Collins President

8. That the work and improvements performed were: _____

Ported work


9. Dated: 12-14-17 Signature: Edward J Collins

SUBSCRIBED AND SWORN TO before me, a Notary Public, this 14 day of December 20 17

By: Edward J Collins

Notary Public Crystal Lopez

My Commission Expires 4/20/19



Bureau of Land Management
Arizona State Office
www.blm.gov/az

No. of Claims: 1 x \$10 = _____

Check No.: Cash Init. ELC

Receipt No.: 4041993

For BLM Use Only

Form: MCF108
Revised July 2014
Page 2 of 2

United States Department of the Interior
Bureau of Land Management
DIV OF LANDS, MINRLS & ENERGY
ONE N CENTRAL AVE
PHOENIX, AZ 85004 -4427
Phone: 602-417-9200

Receipt

No: 4041993

Transaction #: 4153265	
Date of Transaction: 12/14/2017	
CUSTOMER:	
	EDWARD J COLLINS PO BOX 1770 PAYSON, AZ 85547-1770 US

LINE #	QTY	DESCRIPTION	REMARKS	UNIT PRICE	TOTAL
1	1.00	LOCATABLE MINERALS / MINING CLAIMS- NOT NEW-UNADJUD, ONE AUTH NO. ONLY / MINING CLAIM MONEY RECEIVED CASES: AMC193626/\$80.00	2017 POL (8)	- n/a -	80.00
TOTAL:					\$80.00

PAYMENT INFORMATION				
1	AMOUNT:	80.00	POSTMARKED:	N/A
	TYPE:	CASH	RECEIVED:	12/14/2017
	NAME:	COLLINS, EDWARD J PO BOX 1770 PAYSON AZ 85547-1770 US		

REMARKS

This receipt was generated by the automated BLM Collections and Billing System and is a paper representation of a portion of the official electronic record contained therein.

(Continued on page 2)

(Owner's Name - Please Print)	(Owner's Signature)		
(Owner's Mailing Address)	(City)	(State)	(Zip Code)
(Owner's Name - Please Print)	(Owner's Signature)		
(Owner's Mailing Address)	(City)	(State)	(Zip Code)
(Owner's Name - Please Print)	(Owner's Signature)		
(Owner's Mailing Address)	(City)	(State)	(Zip Code)
(Owner's Name - Please Print)	(Owner's Signature)		
(Owner's Mailing Address)	(City)	(State)	(Zip Code)

18 U.S.C. 1001 and 43 U.S.C. 1212 make it a crime for any person knowingly and willfully to make to any department or agency of the United States any false, fictitious or fraudulent statements or representations as to any matter within its jurisdiction.

INSTRUCTIONS

1. This certification is made under the provisions of 43 U.S.C. § 1744 and 30 U.S.C. §28-28k and the regulations thereunder (43 CFR Part 3830).
2. The claimant(s) must fill in the dates in paragraph 1 for the beginning and ending of the assessment year for which this waiver is sought.
3. The claimant(s) must fill in the date in paragraph 2 for the beginning of the assessment year for which this waiver is sought.
4. All claim and site names and BLM serial numbers must be listed for the mining claims, mill sites, and tunnel sites for which the waiver is sought.
5. All owners of the mining claims, mill sites, and tunnel sites and their addresses must be given.
6. This waiver form must be signed by all the claimants or their designated agent, in original form. If an agent is designated, a notarized designation of agent, signed by all of the claimants with proper address given, must be submitted with this waiver.
7. This form must be filed no later than September 1st for the upcoming assessment year in the BLM State Office where the mining claims or sites are recorded, or the waiver cannot be granted by the BLM. (Example: To obtain a waiver for the assessment year 2012, which begins on September 1, 2011, you must qualify for and file for a waiver no later than September 1, 2011, in the proper BLM State Office.)
8. For all mining claims which require assessment work, you must record an affidavit of labor on or before the December 30th immediately following the filing of this waiver. For all other mining claims or sites waived, you must record a notice of intent to hold on or before the December 30th immediately following the filing of this waiver.
9. Mill and tunnel sites may also be listed on this waiver and be waived from payment of the maintenance fee. A notice of intent to hold for these sites is required to be filed by the December 30th following the filing of this waiver.

RECEIVED
 BLM AZ STATE OFFICE
 2017 AUG 22 A 11:48
 PHOENIX, ARIZONA

FOR OFFICIAL USE ONLY

UNITED STATES DEPARTMENT OF THE INTERIOR
BUREAU OF LAND MANAGEMENT

MC NATIONWIDE CLAIMANT LISTING
September 12, 2017

Cust	AZ	National
	CLAIMANT	Total
COLLINS EDWARD J PO BOX 1770 PAYSON, AZ 85547-1770	1	1
CONTINENTAL MINING INC PO BOX 1770 PAYSON, AZ 85547-1770	7	7

DEPARTMENT OF THE INTERIOR
BUREAU OF LAND MANAGEMENT
MINING CLAIMSMC Customer Information - With Serial No. and Claim Name
ACTIVE CLAIMS

Admin State: AZ

Geo State: AZ

COLLINS EDWARD J
PO BOX 1770
PAYSON, AZ 85547-1770

CUSTOMER ID: 15247

<u>Serial No.</u>	<u>Claim Name/Number</u>	<u>Lead Serial No.</u>	<u>Disposition</u>
AMC193626	LITTLE MAUD	AMC193625	ACTIVE

Number of ACTIVE cases: 1

CONTINENTAL MINING INC
PO BOX 1770
PAYSON, AZ 85547-1770

CUSTOMER ID: 15749

<u>Serial No.</u>	<u>Claim Name/Number</u>	<u>Lead Serial No.</u>	<u>Disposition</u>
AMC62607	CEDAR #1	AMC62607	ACTIVE
AMC62608	CEDAR #2	AMC62607	ACTIVE
AMC62609	CEDAR #3	AMC62607	ACTIVE
AMC62610	CEDAR #4	AMC62607	ACTIVE
AMC62611	CEDAR #5	AMC62607	ACTIVE
AMC62612	CEDAR #6	AMC62607	ACTIVE
AMC62613	CEDAR #7	AMC62607	ACTIVE

Number of ACTIVE cases: 7

When Recorded Return Document:

Continental Mining Inc.
P.O. Box 1770
Payson AZ 85547-1770

☐ Check here if this is a change of address.

Telephone: 928-970-1840

E-mail address: _____

62607

193625

AFFIDAVIT OF PERFORMANCE OF ANNUAL WORK

1. State of Arizona, County of Gila ss:

2. I (Name) Edward J Collins Pres.

3. Reside at (Address) P.O. Box 1770

City Payson County Gila

BLM
Date
Stamp

PHOENIX, ARIZONA

2016 DEC 20 P 12:38

RECEIVED
BLM AZ STATE OFFICE

State AZ Zip 85547 being duly sworn, depose and say that I am a citizen of the United States, more than eighteen years of age, and that all of the facts set forth in this affidavit, subject to the provisions and penalties of 18 U.S.C. 1001 pertaining to the filing of false, fictitious, or fraudulent statements with the United States, are true and correct according to the best of my knowledge, information and belief.

4. Owner's name and address (If not shown in Items 1-3 above).

Continental Mining Inc. P.O. Box 1770 Payson AZ 85547

5. That I am personally acquainted with the mining claim(s). The work and improvements were made by and at the expense of the owner(s) of said claim(s). Said contiguous group of claims, listed on this document, are situated in the

(optional) Mining District; _____

County, Arizona.

Line No.	AMC NUMBER	CLAIM/SITE NAME	COUNTY RECORDER DATA (If available)	TWP	RNG	SEC
1	62607	Cedar #1	BK 375 Pg 738	10N	10E	18
2	62608	Cedar #2	BK 375 Pg 739	10N	10E	18
3	62609	Cedar #3	BK 375 Pg 740	10N	10E	18
4	62610	Cedar #4	BK 375 Pg 741	10N	10E	18
5	62611	Cedar #5	BK 375 Pg 742	10N	10E	18
6	62612	Cedar #6	BK 375 Pg 743	10N	10E	18

Form: MCF108

Revised July 2014

Page 1 of 2

DEC 21 2016

R Am

AFFIDAVIT OF PERFORMANCE OF ANNUAL WORK – page 2

RECEIVED BLM AZ STATE OFFICE 2016 DEC 20 P 12:38 PHOENIX, ARIZONA	BLM Date Stamp
--	----------------------

7	62613	Cedar # 7	BK 375 Pa 744	10N	10E	18
8						
9						
10						

6. That between the dates starting at 12 o'clock noon on September 1, 20 15 and ending at 12 o'clock noon on September 1, 20 16 at least \$ 750.00 dollars worth of work and improvements were done and performed upon said claim(s) or upon one or more of a contiguous group of claims for the benefit of all, wholly or partly outside of a contiguous group of claims for the benefit of all, not including the location work.

7. That the following persons were employed to perform the work and improvements described herein: _____

Edward J Collins President

8. That the work and improvements performed were: Portal work

9. Dated: 12-19-16 Signature: Edward J Collins Pres

SUBSCRIBED AND SWORN TO before me, a Notary Public, this 19th day of Dec 20 16

By: Edward J. Collins

Notary Public Karen L. Hoch

My Commission Expires _____



Karen L. Hoch
Notary Public
Gila County, Arizona
My Comm. Expires 07-14-18

Bureau of Land Management
Arizona State Office
www.blm.gov/az

No. of Claims: <u>8</u>	x \$10 = <u>8</u>
Check No.: <u>CASH</u>	Init. <u>VMC</u>
Receipt No.: <u>3725900</u>	
For BLM Use Only	

Form: MCF108
Revised July 2014
Page 2 of 2

When Recorded Return Document to:

Edward J Collins
P.O. Box 1770
Payson AZ 85547-1770

☐ Check here if this is a change of address.

Telephone: 928-970-1840

E-mail address: _____

AFFIDAVIT OF PERFORMANCE OF ANNUAL WORK

1. State of Arizona, County of Gila ss: _____

2. I (Name) Edward J Collins

3. Reside at (Address) P.O. Box 1770

City Payson County Gila

BLM
Date
Stamp

RECEIVED
BLM AZ STATE OFFICE
2016 DEC 20 P 12:38
PHOENIX, ARIZONA

State AZ Zip 85547 being duly sworn, depose and say that I am a citizen of the United States, more than eighteen years of age, and that all of the facts set forth in this affidavit, subject to the provisions and penalties of 18 U.S.C. 1001 pertaining to the filing of false, fictitious, or fraudulent statements with the United States, are true and correct according to the best of my knowledge, information and belief.

4. Owner's name and address (If not shown in Items 1-3 above). _____

5. That I am personally acquainted with the mining claim(s). The work and improvements were made by and at the expense of the owner(s) of said claim(s). Said contiguous group of claims, listed on this document, are situated in the Green Valley (optional) Mining District; Gila County, Arizona.

Line No.	AMC NUMBER	CLAIM/SITE NAME	COUNTY RECORDER DATA (If available)	TWP	RNG	SEC
1	193626	Littel Maud	PK581 P 849-850	10N	10E	30
2						
3						
4						
5						
6						

RECEIVED
BLM AZ STATE OFFICE
2016 DEC 20 P 12:38
PHOENIX, ARIZONA
BLM
Date
Stamp

7						
8						
9						
10						

6. That between the dates starting at 12 o'clock noon on September 1, 20 15 and ending at 12 o'clock noon on September 1, 20 16 at least \$ 175.00 dollars worth of work and improvements were done and performed upon said claim(s) or upon one or more of a contiguous group of claims for the benefit of all, wholly or partly outside of a contiguous group of claims for the benefit of all, not including the location work.

7. That the following persons were employed to perform the work and improvements described herein: _____

8. That the work and improvements performed were: Portal and reaper work

9. Dated: 12-19-16 Signature: Edward J Collins


SUBSCRIBED AND SWORN TO before me, a Notary Public, this 19th day of Dec 20 16

By: Edward J Collins

Notary Public Karen L Hoch

My Commission Expires _____

Bureau of Land Management
Arizona State Office
www.az.blm.gov



No. of Claims: _____ x \$10 = _____
Check No.: _____ Init. _____
Receipt No.: _____
For BLM Use Only

United States Department of the Interior
Bureau of Land Management
DIV OF LANDS, MINRLS & ENERGY
ONE N CENTRAL AVE
PHOENIX, AZ 85004 -4427
Phone: 602-417-9200

Receipt

No: 3725900

Transaction #: 3831141	
Date of Transaction: 12/20/2016	
CUSTOMER:	
	EDWARD J COLLINS PO BOX 1770 PAYSON, AZ 85547-1770 US

LINE #	QTY	DESCRIPTION	REMARKS	UNIT PRICE	TOTAL
1	1.00	LOCATABLE MINERALS / MINING CLAIMS- NOT NEW-UNADJUD, ONE AUTH NO. ONLY / MINING CLAIM MONEY RECEIVED CASES: AMC62607/\$80.00	POL 2016/8	- n/a -	80.00
TOTAL:					\$80.00

PAYMENT INFORMATION				
1	AMOUNT:	80.00	POSTMARKED:	N/A
	TYPE:	CASH	RECEIVED:	12/20/2016
	NAME:	COLLINS, EDWARD J PO BOX 1770 PAYSON AZ 85547-1770 US		

REMARKS

This receipt was generated by the automated BLM Collections and Billing System and is a paper representation of a portion of the official electronic record contained therein.

UNITED STATES
DEPARTMENT OF THE INTERIOR
BUREAU OF LAND MANAGEMENT

386

MAINTENANCE FEE WAIVER CERTIFICATION

FORM APPROVED
OMB NO. 1004-0114
Expires: October 31, 2016

SEE INSTRUCTIONS ON PAGE 2

62607

193625

1. This small miner waiver is filed for the assessment year beginning on September 1, 2016 and ending on September 1, 2017.
2. The undersigned and all related parties owned ten or fewer mining claims, mill, or tunnel sites located and maintained on Federal lands in the United States of America on September 1, 2016.
3. The undersigned have performed the assessment work required by law for each mining claim listed prior to filing this waiver and understand that by filing this form, the undersigned must file an affidavit of assessment work with the Bureau of Land Management (BLM) by the December 30th following the filing of this waiver.
4. The undersigned understand that if the assessment work obligation has not yet come due under 30 U.S.C. 28 (for those claims in their first assessment year only), a notice of intent to hold reciting this condition must be recorded by the December 30th following the filing of this waiver.
5. The undersigned understand that mill and tunnel sites may also be listed on this waiver and be waived from payment of the maintenance fee, and that a notice of intent to hold for these sites is required to be filed with the BLM by the December 30th following the filing of this waiver.
6. The undersigned understand and acknowledge that pursuant to 43 U.S.C. 1212 and 18 U.S.C. 1001, the filing or recording of a false, fictitious, or fraudulent document with the BLM may result in a fine of up to \$250,000, a prison term not to exceed five years, or both.
7. The mining claims, mill or tunnel sites for which this waiver from payment of the maintenance fees is requested are:

CLAIM OR SITE NAME	BLM RECORDATION SERIAL NUMBER
1. Cedar #1	62607 ✓
2. Cedar #2	62608
3. Cedar #3	62609
4. Cedar #4	62610
5. Cedar #5	62611
6. Cedar #6	62612
7. Cedar #7	62613
8. Little Maud	193626
9.	
10.	

The owner(s) (claimants) of the above mining claims and sites are:

Continental Mining Inc.
(Owner's Name - Please Print)
P.O. Box 1770
(Owner's Mailing Address)

Edward Collins President
(Owner's Signature)
Payson AZ 85547
(City) (State) (Zip Code)

Ed Collins
(Owner's Name - Please Print)
P.O. Box 1770
(Owner's Mailing Address)

Edward Collins
(Owner's Signature)
Payson AZ 85547
(City) (State) (Zip Code)


(Owner's Name - Please Print)
(Owner's Mailing Address)

(Owner's Signature)
(City) (State) (Zip Code)

(Owner's Name - Please Print)
(Owner's Mailing Address)

(Owner's Signature)
(City) (State) (Zip Code)

(Continued on page 2)



RECEIVED
BLM AZ STATE OFFICE
2016 AUG 24 A 10:10
PHOENIX, ARIZONA

NAH
[Signature]

When Recorded Return Document to:

Continental Mining Inc.
P.O. Box 1770
Payson AZ 85547-1770

☐ Check here if this is a change of address.

Telephone: 928-470-1840

E-mail address: _____

62607

193625

AFFIDAVIT OF PERFORMANCE OF ANNUAL WORK

1. State of Arizona, County of Gila ss:

2. I (Name) Edward J Collins

3. Reside at (Address) P.O. Box 1770

City Payson County Gila

BLM
Date
Stamp

RECEIVED
BLM STATE OFFICE
2015 OCT 22 P 12:07
TUCSON, ARIZONA

State AZ Zip 85547 being duly sworn, depose and say that I am a citizen of the United States, more than eighteen years of age, and that all of the facts set forth in this affidavit, subject to the provisions and penalties of 18 U.S.C. 1001 pertaining to the filing of false, fictitious, or fraudulent statements with the United States, are true and correct according to the best of my knowledge, information and belief.

4. Owner's name and address (If not shown in Items 1-3 above).

Continental Mining Inc. P.O. Box 1770 Payson AZ 85547


5. That I am personally acquainted with the mining claim(s). The work and improvements were made by and at the expense of the owner(s) of said claim(s). Said contiguous group of claims, listed on this document, are situated in the

Green Valley (optional) Mining District; Gila County, Arizona.

Line No.	AMC NUMBER	CLAIM/SITE NAME	COUNTY RECORDER DATA (If available)	TWP	RNG	SEC
1	62607	Cedar # 1	BK 375 Pg 738	10 N	10 E	18
2	62608	Cedar # 2	BK 375 Pg 739	10 N	10 E	18
3	62609	Cedar # 3	BK 375 Pg 740	10 N	10 E	18
4	62610	Cedar # 4	BK 375 Pg 741	10 N	10 E	18
5	62611	Cedar # 5	BK 375 Pg 742	10 N	10 E	18
6	62612	Cedar # 6	BK 375 Pg 743	10 N	10 E	18

Form: MCF108
Revised July 2014
Page 1 of 2

ENTERED
OCT 23 2015
BY: yc



7	62613	Cedar #7	BR375 Pg 744	10N	10E	18
8						
9						
10						

6. That between the dates starting at 12 o'clock noon on September 1, 20 14 and ending at 12 o'clock noon on September 1, 20 15 at least \$ 1000.00 dollars worth of work and improvements were done and performed upon said claim(s) or upon one or more of a contiguous group of claims for the benefit of all, wholly or partly outside of a contiguous group of claims for the benefit of all, not including the location work.

7. That the following persons were employed to perform the work and improvements described herein: _____

Edward J Collins

8. That the work and improvements performed were: Portal work and moved rocks off road


9. Dated: 10-20-15 Signature: Edward J Collins

SUBSCRIBED AND SWORN TO before me, a Notary Public, this 20 day of Oct 20 15

By: Edward J Collins

Notary Public Brent W Whetstone

My Commission Expires 3-28-19



Bureau of Land Management
Arizona State Office
www.blm.gov/az

No. of Claims: 7 x \$10 = 70.00
Check No.: Cash Init. EC
Receipt No.: 3417378
For BLM Use Only

Form: MCF108
Revised July 2014
Page 2 of 2

When Recorded Return Document #to:

Edward J Collins
P.O. Box 1770
Payson AZ 85547-1770

☐ Check here if this is a change of address.

Telephone: 928-970-1840

E-mail address: _____

AFFIDAVIT OF PERFORMANCE OF ANNUAL WORK

1. State of Arizona, County of Gila ss:

2. I (Name) Edward J Collins

3. Reside at (Address) P.O. Box 1770

City Payson County Gila

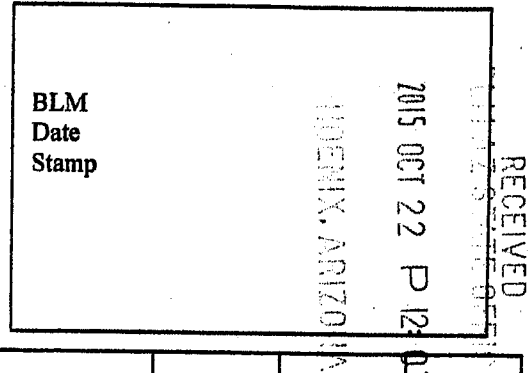
State AZ Zip 85547 being duly sworn, depose and say that I am a citizen of the United States, more than eighteen years of age, and that all of the facts set forth in this affidavit, subject to the provisions and penalties of 18 U.S.C. 1001 pertaining to the filing of false, fictitious, or fraudulent statements with the United States, are true and correct according to the best of my knowledge, information and belief.

4. Owner's name and address (if not shown in Items 1-3 above). _____

5. That I am personally acquainted with the mining claim(s). The work and improvements were made by and at the expense of the owner(s) of said claim(s). Said contiguous group of claims, listed on this document, are situated in the

Green Valley (optional) Mining District; Gila County, Arizona.

Line No.	AMC NUMBER	CLAIM/SITE NAME	COUNTY RECORDER DATA (If available)	TWP	RNG	SEC
1	193626	Hotel Maud	BK581P849-850	10N	10E	30
2						
3						
4						
5						
6						



7						
8						
9						
10						

6. That between the dates starting at 12 o'clock noon on September 1, 20 14 and ending at 12 o'clock noon on September 1, 20 15 at least \$ 175.00 dollars worth of work and improvements were done and performed upon said claim(s) or upon one or more of a contiguous group of claims for the benefit of all, wholly or partly outside of a contiguous group of claims for the benefit of all, not including the location work.

7. That the following persons were employed to perform the work and improvements described herein: _____

Edward J Collins

8. That the work and improvements performed were: Portal work

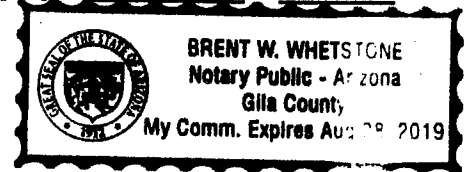
9. Dated: 10-20-15 Signature: Edward J Collins

SUBSCRIBED AND SWORN TO before me, a Notary Public, this 20 day of Oct 20 15

By: Edward J Collins

Notary Public Brent W Whetstone

My Commission Expires 8-28-19



Bureau of Land Management
Arizona State Office
www.az.blm.gov

No. of Claims:	<u>1</u>	x \$10 =	<u>10.00</u>
Check No.:	<u>cash</u>	Init.	<u>EW</u>
Receipt No.:	<u>3417378</u>		
For BLM Use Only			

Form: MCF108
Revised Jan. 2006
Page 2 of 2

This form is available from the Arizona Department of Mines & Mineral Resources and may be reproduced.

United States Department of the Interior
Bureau of Land Management
LANDS/RECREATION & PLANNING
ONE N CENTRAL AVE
PHOENIX, AZ 85004 -2203
Phone: 602-417-9200

Receipt

No: 3417378

Transaction #: 3516213

Date of Transaction: 10/22/2015

CUSTOMER:


CONTINENTAL MINING INC.
PO BOX 1770
PAYSON, AZ 85547-1770 US

LINE #	QTY	DESCRIPTION	REMARKS	UNIT PRICE	TOTAL
1	1.00	LOCATABLE MINERALS / MINING CLAIMS- NOT NEW-UNADJUD, ONE AUTH NO. ONLY / MINING CLAIM MONEY RECEIVED CASES: AMC62607/\$80.00	2015 POL (8)	- n/a -	80.00
TOTAL:					\$80.00

PAYMENT INFORMATION				
1	AMOUNT:	80.00	POSTMARKED:	N/A
	TYPE:	CASH	RECEIVED:	10/22/2015
	NAME:	CONTINENTAL MINING INC. PO BOX 1770 PAYSON AZ 85547-1770 US		

REMARKS

This receipt was generated by the automated BLM Collections and Billing System and is a paper representation of a portion of the official electronic record contained therein.



Corrected Waiver
for 2016
Form 3890-2
(October 2013)

UNITED STATES
DEPARTMENT OF THE INTERIOR
BUREAU OF LAND MANAGEMENT
MAINTENANCE FEE WAIVER CERTIFICATION

1218
HME

AMC62607
193625

FORM APPROVED
OMB NO. 1004-0114
Expires: October 31, 2016

SEE INSTRUCTIONS ON PAGE 2

1. This small miner waiver is filed for the assessment year beginning on September 1, 2016 and ending on September 1, 2016.
2. The undersigned and all related parties owned ten or fewer mining claims, mill, or tunnel sites located and maintained on Federal lands in the United States of America on September 1, 2015.
3. The undersigned have performed the assessment work required by law for each mining claim listed prior to filing this waiver and understand that by filing this form, the undersigned must file an affidavit of assessment work with the Bureau of Land Management (BLM) by the December 30th following the filing of this waiver.
4. The undersigned understand that if the assessment work obligation has not yet come due under 30 U.S.C. 28 (for those claims in their first assessment year only), a notice of intent to hold reciting this condition must be recorded by the December 30th following the filing of this waiver.
5. The undersigned understand that mill and tunnel sites may also be listed on this waiver and be waived from payment of the maintenance fee, and that a notice of intent to hold for these sites is required to be filed with the BLM by the December 30th following the filing of this waiver.
6. The undersigned understand and acknowledge that pursuant to 43 U.S.C. 1212 and 18 U.S.C. 1001, the filing or recording of a false, fictitious, or fraudulent document with the BLM may result in a fine of up to \$250,000, a prison term not to exceed five years, or both.
7. The mining claims, mill or tunnel sites for which this waiver from payment of the maintenance fees is requested are:

CLAIM OR SITE NAME	BLM RECORDATION SERIAL NUMBER
1. Cedar #1	62607 ✓
2. Cedar #2	62608
3. Cedar #3	62609
4. Cedar #4	62610
5. Cedar #5	62611
6. Cedar #6	62612
7. Cedar #7	62613
8. Little Maud	193626
9.	
10.	

AC 247 - REMOVED
ENTERED OCT 27 2015

AC 113 (Corrected waiver)

The owner(s) (claimants) of the above mining claims and sites are:

CONTINENTAL MINING INC.
(Owner's Name - Please Print)

P.O. Box 1770
(Owner's Mailing Address)

Edward J Collins President
(Owner's Signature)

Payson AZ 85547
(City) (State) (Zip Code)

Edward J Collins
(Owner's Name - Please Print)

P.O. Box 1770
(Owner's Mailing Address)

Edward J Collins
(Owner's Signature)

Payson AZ 85547
(City) (State) (Zip Code)

(Owner's Name - Please Print)

(Owner's Mailing Address)

(Owner's Signature)

(City)

(State)

(Zip Code)

(Owner's Name - Please Print)

(Owner's Mailing Address)

(Owner's Signature)

(City)

(State)

(Zip Code)

(Continued on page 2)

8/PB

BY: mm

nmv
9/3/2015
nmv

(Owner's Name - Please Print)

(Owner's Signature)

(Owner's Mailing Address)

(City)

(State)

(Zip Code)

(Owner's Name - Please Print)

(Owner's Signature)

(Owner's Mailing Address)

(City)

(State)

(Zip Code)

(Owner's Name - Please Print)

(Owner's Signature)

(Owner's Mailing Address)

(City)

(State)

(Zip Code)

(Owner's Name - Please Print)

(Owner's Signature)

(Owner's Mailing Address)

(City)

(State)

(Zip Code)

18 U.S.C. 1001 and 43 U.S.C. 1212 make it a crime for any person knowingly and willfully to make to any department or agency of the United States any false, fictitious or fraudulent statements or representations as to any matter within its jurisdiction.

INSTRUCTIONS

1. This certification is made under the provisions of 43 U.S.C. § 1744 and 30 U.S.C. §28-28k and the regulations thereunder (43 CFR Part 3830).
2. The claimant(s) must fill in the dates in paragraph 1 for the beginning and ending of the assessment year for which this waiver is sought.
3. The claimant(s) must fill in the date in paragraph 2 for the beginning of the assessment year for which this waiver is sought.
4. All claim and site names and BLM serial numbers must be listed for the mining claims, mill sites, and tunnel sites for which the waiver is sought.
5. All owners of the mining claims, mill sites, and tunnel sites and their addresses must be given.
6. This waiver form must be signed by all the claimants or their designated agent, in original form. If an agent is designated, a notarized designation of agent, signed by all of the claimants with proper address given, must be submitted with this waiver.
7. This form must be filed no later than September 1st for the upcoming assessment year in the BLM State Office where the mining claims or sites are recorded, or the waiver cannot be granted by the BLM. (Example: To obtain a waiver for the assessment year 2012, which begins on September 1, 2011, you must qualify for and file for a waiver no later than September 1, 2011, in the proper BLM State Office.)
8. For all mining claims which require assessment work, you must record an affidavit of labor on or before the December 30th immediately following the filing of this waiver. For all other mining claims or sites waived, you must record a notice of intent to hold on or before the December 30th immediately following the filing of this waiver.
9. Mill and tunnel sites may also be listed on this waiver and be waived from payment of the maintenance fee. A notice of intent to hold for these sites is required to be filed by the December 30th following the filing of this waiver.

PHOENIX, ARIZONA

2015 AUG 13 A 9 54

RECEIVED
BLM AZ STATE OFFICE

FOR OFFICIAL USE ONLY

Mass Add/Delete/Update Action Data

Starting Serial Number Ending Serial Number

62607

62613

	Action Data:
Action Code:	113 <input type="button" value="Lookup"/>
Action Remark:	CORRECTED WAIVER Action 484 Amounts: \$ \$
Action Date:	10/22/2015
Receipt Nr:	

[AMC62607] - ☐ - 113 - CORRECTED WAIVER
[AMC62608] - ☐ - 113 - CORRECTED WAIVER
[AMC62609] - ☐ - 113 - CORRECTED WAIVER
[AMC62610] - ☐ - 113 - CORRECTED WAIVER
[AMC62611] - ☐ - 113 - CORRECTED WAIVER
[AMC62612] - ☐ - 113 - CORRECTED WAIVER
[AMC62613] - ☐ - 113 - CORRECTED WAIVER
=====

Total Amount Processed : \$0.00

	Update Action Data:
Action Code:	<input type="button" value="Lookup"/>
Action Remark:	
Action Date:	
Receipt Nr:	

Mass Add/Delete/Update Action Data

Starting Serial Number Ending Serial Number

193626

193626

	Action Data:
Action Code:	113 <input type="button" value="Lookup"/>
Action Remark:	CORRECTED WAIVER Action 484 Amounts: \$ \$
Action Date:	10/22/2015
Receipt Nr:	

[AMC193626] - 113 - CORRECTED WAIVER

=====

Total Amount Processed : \$0.00

	Update Action Data:
Action Code:	<input type="button" value="Lookup"/>
Action Remark:	
Action Date:	
Receipt Nr:	

UNITED STATES
DEPARTMENT OF THE INTERIOR
BUREAU OF LAND MANAGEMENT

MAINTENANCE FEE WAIVER CERTIFICATION

AMC62607
193625
FORM APPROVED
OMB NO. 1004-0114
Expires: October 31, 2016

SEE INSTRUCTIONS ON PAGE 2

1. This small miner waiver is filed for the assessment year beginning on September 1, 2016 and ending on September 1, 2016.
2. The undersigned and all related parties owned ten or fewer mining claims, mill, or tunnel sites located and maintained on Federal lands in the United States of America on September 1, 2015.
3. The undersigned have performed the assessment work required by law for each mining claim listed prior to filing this waiver and understand that by filing this form, the undersigned must file an affidavit of assessment work with the Bureau of Land Management (BLM) by the December 30th following the filing of this waiver.
4. The undersigned understand that if the assessment work obligation has not yet come due under 30 U.S.C. 28 (for those claims in their first assessment year only), a notice of intent to hold reciting this condition must be recorded by the December 30th following the filing of this waiver.
5. The undersigned understand that mill and tunnel sites may also be listed on this waiver and be waived from payment of the maintenance fee, and that a notice of intent to hold for these sites is required to be filed with the BLM by the December 30th following the filing of this waiver.
6. The undersigned understand and acknowledge that pursuant to 43 U.S.C. 1212 and 18 U.S.C. 1001, the filing or recording of a false, fictitious, or fraudulent document with the BLM may result in a fine of up to \$250,000, a prison term not to exceed five years, or both.
7. The mining claims, mill or tunnel sites for which this waiver from payment of the maintenance fees is requested are:

CLAIM OR SITE NAME	BLM RECORDATION SERIAL NUMBER
1. Cedar #1	62607 ✓
2. Cedar #2	62608
3. Cedar #3	62609
4. Cedar #4	62610
5. Cedar #5	62611
6. Cedar #6	62612
7. Cedar #7	62613
8. Little Maud	193626
9.	
10.	

The owner(s) (claimants) of the above mining claims and sites are:

<u>CONTINENTAL MINING INC.</u> (Owner's Name - Please Print) <u>P.O. Box 1770</u> (Owner's Mailing Address)	<u>Edward J Collins</u> (Owner's Signature) <u>Payson</u> <u>AZ</u> <u>85547</u> (City) (State) (Zip Code)
<u>Edward J Collins</u> (Owner's Name - Please Print) <u>P.O. Box 1770</u> (Owner's Mailing Address)	<u>Edward J Collins</u> (Owner's Signature) <u>Payson</u> <u>AZ</u> <u>85547</u> (City) (State) (Zip Code)
<u></u> (Owner's Name - Please Print) <u></u> (Owner's Mailing Address)	<u></u> (Owner's Signature) <u></u> <u></u> <u></u> (City) (State) (Zip Code)
<u></u> (Owner's Name - Please Print) <u></u> (Owner's Mailing Address)	<u></u> (Owner's Signature) <u></u> <u></u> <u></u> (City) (State) (Zip Code)

(Continued on page 2)

477
P
483

ENTERED
SEP 22 2015
BY: mm

RECEIVED
BLM AZ STATE OFFICE
2015 AUG 17 A 9:54
PHOENIX, ARIZONA

NW
9/3/2015
mm

(Owner's Name - Please Print)

(Owner's Signature)

(Owner's Mailing Address)

(City)

(State)

(Zip Code)

(Owner's Name - Please Print)

(Owner's Signature)

(Owner's Mailing Address)

(City)

(State)

(Zip Code)

(Owner's Name - Please Print)

(Owner's Signature)

(Owner's Mailing Address)

(City)

(State)

(Zip Code)

(Owner's Name - Please Print)

(Owner's Signature)

(Owner's Mailing Address)

(City)

(State)

(Zip Code)

18 U.S.C. 1001 and 43 U.S.C. 1212 make it a crime for any person knowingly and willfully to make to any department or agency of the United States any false, fictitious or fraudulent statements or representations as to any matter within its jurisdiction.

INSTRUCTIONS

1. This certification is made under the provisions of 43 U.S.C. § 1744 and 30 U.S.C. § 28-28k and the regulations thereunder (43 CFR Part 3830).
2. The claimant(s) must fill in the dates in paragraph 1 for the beginning and ending of the assessment year for which this waiver is sought.
3. The claimant(s) must fill in the date in paragraph 2 for the beginning of the assessment year for which this waiver is sought.
4. All claim and site names and BLM serial numbers must be listed for the mining claims, mill sites, and tunnel sites for which the waiver is sought.
5. All owners of the mining claims, mill sites, and tunnel sites and their addresses must be given.
6. This waiver form must be signed by all the claimants or their designated agent, in original form. If an agent is designated, a notarized designation of agent, signed by all of the claimants with proper address given, must be submitted with this waiver.
7. This form must be filed no later than September 1st for the upcoming assessment year in the BLM State Office where the mining claims or sites are recorded, or the waiver cannot be granted by the BLM. (Example: To obtain a waiver for the assessment year 2012, which begins on September 1, 2011, you must qualify for and file for a waiver no later than September 1, 2011, in the proper BLM State Office.)
8. For all mining claims which require assessment work, you must record an affidavit of labor on or before the December 30th immediately following the filing of this waiver. For all other mining claims or sites waived, you must record a notice of intent to hold on or before the December 30th immediately following the filing of this waiver.
9. Mill and tunnel sites may also be listed on this waiver and be waived from payment of the maintenance fee. A notice of intent to hold for these sites is required to be filed by the December 30th following the filing of this waiver.

PHOENIX, ARIZONA

2015 AUG 13 A 9 54

RECEIVED
BLM AZ STATE OFFICE

FOR OFFICIAL USE ONLY

When Recorded Return Document to:

Continental Mining Inc.
P.O. Box 1770
Payson AZ 85547-1770

62607
193625

☐ Check here if this is a change of address.

Telephone: 928-970-1840

E-mail address: _____

AFFIDAVIT OF PERFORMANCE OF ANNUAL WORK

1. State of Arizona, County of Gila ss:

2. I (Name) Edward J Collins

3. Reside at (Address) P.O. Box 1770

BLM
Date
Stamp

RECEIVED
M AZ STATE OFFICE
2014 NOV 18 A 10:46
PHOENIX, ARIZONA

City Payson County Gila

State AZ Zip 85547 being duly sworn, depose and say that I am a citizen of the United States, more than eighteen years of age, and that all of the facts set forth in this affidavit, subject to the provisions and penalties of 18 U.S.C. 1001 pertaining to the filing of false, fictitious, or fraudulent statements with the United States, are true and correct according to the best of my knowledge, information and belief.

4. Owner's name and address (If not shown in Items 1-3 above).

Continental Mining Inc. P.O. Box 1770 Payson AZ 85547

5. That I am personally acquainted with the mining claim(s). The work and improvements were made by and at the expense of the owner(s) of said claim(s). Said contiguous group of claims, listed on this document, are situated in the

Green Valley (optional) Mining District; Gila County, Arizona.

Line No.	AMC NUMBER	CLAIM/SITE NAME	COUNTY RECORDER DATA (If available)	TWP	RNG	SEC
1	62607	Cedar # 1	BK 375 Pg 738	10N	10E	18
2	62608	Cedar # 2	BK 375 Pg 739	10N	10E	18
3	62609	Cedar # 3	BK 375 Pg 740	10N	10E	18
4	62610	Cedar # 4	BK 375 Pg 741	10N	10E	18
5	62611	Cedar # 5	BK 375 Pg 742	10N	10E	18
6	62612	Cedar # 6	BK 375 Pg 743	10N	10E	18

Form: MCF108
Revised Jan. 2006
Page 1 of 2

ENTERED
NOV 24 2014
BY: RAH

RECEIVED
BLM
Date
Stamp
2014 NOV 18 A 10:16
PHOENIX, ARIZONA
BLM STATE OFFICE

7	62613	Cedar #7	BK 375 Pg 744	10N 10E	18
8					
9					
10					

6. That between the dates starting at 12 o'clock noon on September 1, 20 13 and ending at 12 o'clock noon on September 1, 20 14 at least \$ 500.00 dollars worth of work and improvements were done and performed upon said claim(s) or upon one or more of a contiguous group of claims for the benefit of all, wholly or partly outside of a contiguous group of claims for the benefit of all, not including the location work.

7. That the following persons were employed to perform the work and improvements described herein: _____

Edward J Collins

8. That the work and improvements performed were: Portal work


9. Dated: 11/17/2014 Signature: Edward J Collins Edward J Collins

SUBSCRIBED AND SWORN TO before me, a Notary Public, this 17 day of November 20 14

By: [Signature]

Notary Public _____

My Commission Expires 6/18/2018



Bureau of Land Management
Arizona State Office
www.az.blm.gov

No. of Claims: 7 x \$10 = 70
Check No.: Cash Init. Full
Receipt No.: 3171188
For BLM Use Only

Form: MCF108
Revised Jan. 2006
Page 2 of 2

When Recorded Return Document to:

Edward J Collins
P.O. Box 1770
Payson AZ 85547-1770

☐ Check here if this is a change of address.

Telephone: 928-970-1840

E-mail address: _____

AFFIDAVIT OF PERFORMANCE OF ANNUAL WORK

1. State of Arizona, County of Gila ss:

2. I (Name) Edward J Collins

3. Reside at (Address) P.O. Box 1770

City Payson County Gila

State AZ Zip 85547 being duly sworn, depose and say that I am a citizen of the United States, more than eighteen years of age, and that all of the facts set forth in this affidavit, subject to the provisions and penalties of 18 U.S.C. 1001 pertaining to the filing of false, fictitious, or fraudulent statements with the United States, are true and correct according to the best of my knowledge, information and belief.

4. Owner's name and address (If not shown in Items 1-3 above). _____


5. That I am personally acquainted with the mining claim(s). The work and improvements were made by and at the expense of the owner(s) of said claim(s). Said contiguous group of claims, listed on this document, are situated in the

Green Valley (optional) Mining District; Gila County, Arizona.

Line No.	AMC NUMBER	CLAIM/SITE NAME	COUNTY RECORDER DATA (If available)	TWP	RNG	SEC
1	193626	Littel Mand	BK 581 P 844-850	10N	10E	30
2						
3						
4						
5						
6						

INTERESTED
NOV 24 2014
BY: RAM

Form: MCF108
Revised Jan. 2006
Page 1 of 2



RECEIVED
ARIZONA STATE OFFICE
2014 NOV 18 A 10:46
PHOENIX, ARIZONA
BLM
Date
Stamp

7						
8						
9						
10						

6. That between the dates starting at 12 o'clock noon on September 1, 20 13 and ending at 12 o'clock noon on September 1, 20 14 at least \$ _____ dollars worth of work and improvements were done and performed upon said claim(s) or upon one or more of a contiguous group of claims for the benefit of all, wholly or partly outside of a contiguous group of claims for the benefit of all, not including the location work.

7. That the following persons were employed to perform the work and improvements described herein: _____

_____ Edward J Collins
8. That the work and improvements performed were: Portal work

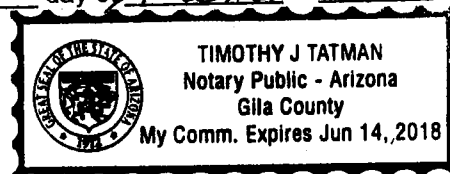
9. Dated: 11/17/14 Signature: Edward J Collins Edward J Collins

SUBSCRIBED AND SWORN TO before me, a Notary Public, this 17 day of November 20 14

By: Timothy J Tatman

Notary Public _____

My Commission Expires 06/14/2018



Bureau of Land Management
Arizona State Office
www.az.blm.gov

No. of Claims: 1 x \$10 = 10
Check No.: Cash Init. ME
Receipt No.: 3171188
For BLM Use Only

Form: MCF108
Revised Jan. 2006
Page 2 of 2

United States Department of the Interior
Bureau of Land Management
LANDS/RECREATION & PLANNING
ONE N CENTRAL AVE
PHOENIX, AZ 85004 -2203
Phone: 602-417-9200

Receipt

No: 3171188

Transaction #: 3263993	
Date of Transaction: 11/18/2014	
CUSTOMER:	
	EDWARD J COLLINS PO BOX 1770 PAYSON, AZ 85547-1770 US

LINE #	QTY	DESCRIPTION	REMARKS	UNIT PRICE	TOTAL
1	1.00	LOCATABLE MINERALS / MINING CLAIMS- NOT NEW-UNADJUD, ONE AUTH NO. ONLY / MINING CLAIM MONEY RECEIVED CASES: AMC62607/\$80.00	POL 2014/8	- n/a -	80.00
TOTAL:					\$80.00

PAYMENT INFORMATION				
1	AMOUNT:	80.00	POSTMARKED:	N/A
	TYPE:	CASH	RECEIVED:	11/18/2014
	NAME:	COLLINS, EDWARD J PO BOX 1770 PAYSON AZ 85547-1770 US		

REMARKS

This receipt was generated by the automated BLM Collections and Billing System and is a paper representation of a portion of the official electronic record contained therein.

ENTERED
NOV 24 2014
BY: *RAM*

UNITED STATES 1138
DEPARTMENT OF THE INTERIOR
BUREAU OF LAND MANAGEMENT

MAINTENANCE FEE WAIVER CERTIFICATION

SEE INSTRUCTIONS ON PAGE 2 8) SC

Amc 62607
Amc ~~1936~~ 193625

FORM APPROVED
OMB NO. 1004-0114
Expires: October 31, 2016

1. This small miner waiver is filed for the assessment year beginning on September 1, 2014 and ending on September 1, 2015.
2. The undersigned and all related parties owned ten or fewer mining claims, mill, or tunnel sites located and maintained on Federal lands in the United States of America on September 1, 2014.
3. The undersigned have performed the assessment work required by law for each mining claim listed prior to filing this waiver and understand that by filing this form, the undersigned must file an affidavit of assessment work with the Bureau of Land Management (BLM) by the December 30th following the filing of this waiver.
4. The undersigned understand that if the assessment work obligation has not yet come due under 30 U.S.C. 28 (for those claims in their first assessment year only), a notice of intent to hold reciting this condition must be recorded by the December 30th following the filing of this waiver.
5. The undersigned understand that mill and tunnel sites may also be listed on this waiver and be waived from payment of the maintenance fee, and that a notice of intent to hold for these sites is required to be filed with the BLM by the December 30th following the filing of this waiver.
6. The undersigned understand and acknowledge that pursuant to 43 U.S.C. 1212 and 18 U.S.C. 1001, the filing or recording of a false, fictitious, or fraudulent document with the BLM may result in a fine of up to \$250,000, a prison term not to exceed five years, or both.
7. The mining claims, mill or tunnel sites for which this waiver from payment of the maintenance fees is requested are:

CLAIM OR SITE NAME	BLM RECORDATION SERIAL NUMBER
1. <u>Cedar #1</u>	<u>62607</u>
2. <u>Cedar #2</u>	<u>62608</u>
3. <u>Cedar #3</u>	<u>62609</u>
4. <u>Cedar #4</u>	<u>62610</u>
5. <u>Cedar #5</u>	<u>62611</u>
6. <u>Cedar #6</u>	<u>62612</u>
7. <u>Cedar #7</u>	<u>62613</u>
8. <u>Little Maud</u>	<u>193626</u>
9.	
10.	

The owner(s) (claimants) of the above mining claims and sites are:

Continental Mining Inc.
(Owner's Name - Please Print)
P.O. Box 1770
(Owner's Mailing Address)

Edward J. Collins
(Owner's Signature) OWNER
Paysan AZ 85547
(City) (State) (Zip Code)

Edward J. Collins
(Owner's Name - Please Print)
P.O. Box 1770
(Owner's Mailing Address)

Edward J. Collins
(Owner's Signature)
Paysan AZ 85547
(City) (State) (Zip Code)

(Owner's Name - Please Print)

(Owner's Signature)

(Owner's Mailing Address)

(City)

(State)

(Zip Code)

(Owner's Name - Please Print)

(Owner's Signature)

(Owner's Mailing Address)

(City)

(State)

(Zip Code)

(Continued on page 2)

BY: AT

(Owner's Name - Please Print)

(Owner's Signature)

(Owner's Mailing Address)

(City)

(State)

(Zip Code)

(Owner's Name - Please Print)

(Owner's Signature)

(Owner's Mailing Address)

(City)

(State)

(Zip Code)

(Owner's Name - Please Print)

(Owner's Signature)

(Owner's Mailing Address)

(City)

(State)

(Zip Code)

(Owner's Name - Please Print)

(Owner's Signature)

(Owner's Mailing Address)

(City)

(State)

(Zip Code)

18 U.S.C. 1001 and 43 U.S.C. 1212 make it a crime for any person knowingly and willfully to make to any department or agency of the United States any false, fictitious or fraudulent statements or representations as to any matter within its jurisdiction.

INSTRUCTIONS

1. This certification is made under the provisions of 43 U.S.C. § 1744 and 30 U.S.C. § 28-28k and the regulations thereunder (43 CFR Part 3830).
2. The claimant(s) must fill in the dates in paragraph 1 for the beginning and ending of the assessment year for which this waiver is sought.
3. The claimant(s) must fill in the date in paragraph 2 for the beginning of the assessment year for which this waiver is sought.
4. All claim and site names and BLM serial numbers must be listed for the mining claims, mill sites, and tunnel sites for which the waiver is sought.
5. All owners of the mining claims, mill sites, and tunnel sites and their addresses must be given.
6. This waiver form must be signed by all the claimants or their designated agent, in original form. If an agent is designated, a notarized designation of agent, signed by all of the claimants with proper address given, must be submitted with this waiver.
7. This form must be filed no later than September 1st for the upcoming assessment year in the BLM State Office where the mining claims or sites are recorded, or the waiver cannot be granted by the BLM. (Example: To obtain a waiver for the assessment year 2012, which begins on September 1, 2011, you must qualify for and file for a waiver no later than September 1, 2011, in the proper BLM State Office.)
8. For all mining claims which require assessment work, you must record an affidavit of labor on or before the December 30th immediately following the filing of this waiver. For all other mining claims or sites waived, you must record a notice of intent to hold on or before the December 30th immediately following the filing of this waiver.
9. Mill and tunnel sites may also be listed on this waiver and be waived from payment of the maintenance fee. A notice of intent to hold for these sites is required to be filed by the December 30th following the filing of this waiver.

FOR OFFICIAL USE ONLY

RECEIVED
BLM STATE OFFICE
2014 AUG - 5
9:40
PHOENIX, ARIZONA

United States Department of the Interior
Bureau of Land Management
LANDS/RECREATION & PLANNING
ONE N CENTRAL AVE
PHOENIX, AZ 85004 -2203
Phone: 602-417-9200

Receipt

No: 3093467

Transaction #: 3184915	
Date of Transaction: 08/05/2014	
CUSTOMER:	
	EDWARD J COLLINS PO BOX 1770 PAYSON, AZ 85547-1770 US

LINE #	QTY	DESCRIPTION	REMARKS	UNIT PRICE	TOTAL
1	1.00	LOCATABLE MINERALS / MINING CLAIMS- NOT NEW-UNADJUD, ONE AUTH NO. ONLY / MINING CLAIM MONEY RECEIVED CASES: AMC62607/\$0.00	WAVIER (8) 2015	- n/a -	0.00
TOTAL:					\$0.00

PAYMENT INFORMATION

REMARKS

This receipt was generated by the automated BLM Collections and Billing System and is a paper representation of a portion of the official electronic record contained therein.

AMC 6200 1
193625

When Recorded Return Document to:

Continental Mining Inc.
P.O. Box 1770
Paysan AZ 85547-1770

☐ Check here if this is a change of address.

Telephone: 928-970-1840

E-mail address: _____

AFFIDAVIT OF PERFORMANCE OF ANNUAL WORK

1. State of Arizona, County of Gila ss:

2. I (Name) Edward Collins

3. Reside at (Address) P.O. Box 1770

City Paysan County Gila

State AZ Zip 85547 being duly sworn, depose and say that I am a citizen of the United States, more than eighteen years of age, and that all of the facts set forth in this affidavit, subject to the provisions and penalties of 18 U.S.C. 1001 pertaining to the filing of false, fictitious, or fraudulent statements with the United States, are true and correct according to the best of my knowledge, information and belief.

4. Owner's name and address (If not shown in Items 1-3 above).

Continental Mining Inc. P.O. Box 1770 Paysan AZ 85547


5. That I am personally acquainted with the mining claim(s). The work and improvements were made by and at the expense of the owner(s) of said claim(s). Said contiguous group of claims, listed on this document, are situated in the

Green Valley (optional) Mining District; Gila County, Arizona.

Line No.	AMC NUMBER	CLAIM/SITE NAME	COUNTY RECORDER DATA (If available)	TWP	RNG	SEC
1	62607	Cedar #1	BK375Pg 738	10N	10E	18
2	62608	Cedar #2	BK375Pg 739	10N	10E	18
3	62609	Cedar #3	BK375Pg 740	10N	10E	18
4	62610	Cedar #4	BK375Pg 741	10N	10E	18
5	62611	Cedar #5	BK375Pg 742	10N	10E	18
6	62612	Cedar #6	BK375Pg 743	10N	10E	18

Form: MCF108
Revised Jan. 2006
Page 1 of 2

ENTERED
DEC 04 2003
BY: kr



BLM
Date
Stamp

2013 DEC - 2 A 11: 14

PHOENIX, ARIZONA

RECEIVED
BLM AZ STATE OFFICE

7	62613	Cedar # 7	BK375 Pg 744	10N	10E	18
8						
9						
10						

6. That between the dates starting at 12 o'clock noon on September 1, 20 12 and ending at 12 o'clock noon on September 1, 20 13 at least \$ 750.00 dollars worth of work and improvements were done and performed upon said claim(s) or upon one or more of a contiguous group of claims for the benefit of all, wholly or partly outside of a contiguous group of claims for the benefit of all, not including the location work.

7. That the following persons were employed to perform the work and improvements described herein: _____

Edward J Collins

8. That the work and improvements performed were: _____

Portal work

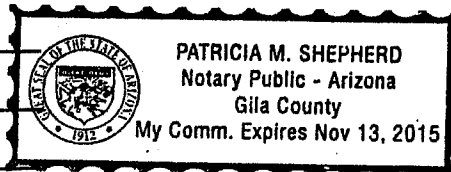
9. Dated: 12-2-13 Signature: Edward J Collins

SUBSCRIBED AND SWORN TO before me, a Notary Public, this 2 day of Dec 20 13

By: Edward J Collins

Notary Public Patricia M Shepherd

My Commission Expires NOV 13, 2015



Bureau of Land Management
Arizona State Office
www.az.blm.gov

No. of Claims: 8 x \$10 = 80

Check No.: Cash Init. VR

Receipt No.: 2922135

For BLM Use Only

Form: MCF108
Revised Jan. 2006
Page 2 of 2

When Recorded Return Document to:

Edward J Collins
P.O. Box 1770
Payson AZ 85547-1770

☐ Check here if this is a change of address.

Telephone: 928-970-1840

E-mail address: _____

AFFIDAVIT OF PERFORMANCE OF ANNUAL WORK

1. State of Arizona, County of Gila ss:

2. I (Name) Edward J Collins

3. Reside at (Address) P.O. Box 1770

City Payson County Gila

State AZ Zip 85547 being duly sworn, depose and say that I am a citizen of the United States, more than eighteen years of age, and that all of the facts set forth in this affidavit, subject to the provisions and penalties of 18 U.S.C. 1001 pertaining to the filing of false, fictitious, or fraudulent statements with the United States, are true and correct according to the best of my knowledge, information and belief.

4. Owner's name and address (If not shown in Items 1-3 above). _____

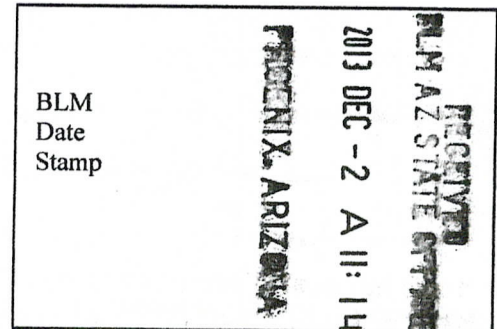
5. That I am personally acquainted with the mining claim(s). The work and improvements were made by and at the expense of the owner(s) of said claim(s). Said contiguous group of claims, listed on this document, are situated in the

Green Valley (optional) Mining District; Gila County, Arizona.

Line No.	AMC NUMBER	CLAIM/SITE NAME	COUNTY RECORDER DATA (If available)	TWP	RNG	SEC
1	193626	Little Maud	bK581P849-850	10N	10E	30
2						
3						
4						
5						
6						

ENTERED
DEC 04 2013
BY: mm

Form: MCF108
Revised Jan. 2006
Page 1 of 2



BLM Date Stamp	2013 DEC - 2 A 11: 14 PHOENIX, ARIZONA BLM AZ STATE OFFICE
----------------------	--

7						
8						
9						
10						

6. That between the dates starting at 12 o'clock noon on September 1, 20 12 and ending at 12 o'clock noon on September 1, 20 13 at least \$ 225.00 dollars worth of work and improvements were done and performed upon said claim(s) or upon one or more of a contiguous group of claims for the benefit of all, wholly or partly outside of a contiguous group of claims for the benefit of all, not including the location work.

7. That the following persons were employed to perform the work and improvements described herein: _____

8. That the work and improvements performed were: Portal ramp work

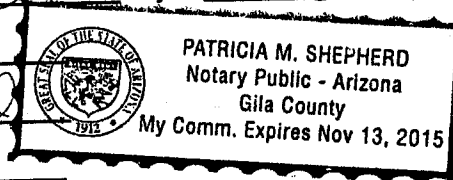
9. Dated: 12-2-13 Signature: Edward J Collins

SUBSCRIBED AND SWORN TO before me, a Notary Public, this 2 day of Dec 20 13

By: Edward J Collins

Notary Public Patricia M Shepherd

My Commission Expires Nov 13, 2015



Bureau of Land Management
Arizona State Office
www.az.blm.gov

No. of Claims: _____ x \$10 = _____
Check No.: _____ Init. _____
Receipt No.: _____
For BLM Use Only

Form: MCF108
Revised Jan. 2006
Page 2 of 2

United States Department of the Interior
Bureau of Land Management
LANDS/RECREATION & PLANNING
ONE N CENTRAL AVE
PHOENIX, AZ 85004 -2203
Phone: 602-417-9200

Receipt

No: 2922135

Transaction #: 3009266	
Date of Transaction: 12/02/2013	
CUSTOMER:	
	EDWARD J COLLINS PO BOX 1770 PAYSON, AZ 85547-1770 US

LINE #	QTY	DESCRIPTION	REMARKS	UNIT PRICE	TOTAL
1	1.00	LOCATABLE MINERALS / MINING CLAIMS- NOT NEW-UNADJUD, ONE AUTH NO. ONLY / MINING CLAIM MONEY RECEIVED CASES: AMC62607/\$80.00	POL 2013/8	- n/a -	80.00
TOTAL:					\$80.00

PAYMENT INFORMATION				
1	AMOUNT:	80.00	POSTMARKED:	N/A
	TYPE:	CASH	RECEIVED:	12/02/2013
	NAME:	COLLINS, EDWARD J PO BOX 1770 PAYSON AZ 85547-1770 US		

REMARKS

This receipt was generated by the automated BLM Collections and Billing System and is a paper representation of a portion of the official electronic record contained therein.

UNITED STATES
DEPARTMENT OF THE INTERIOR
BUREAU OF LAND MANAGEMENT

MAINTENANCE FEE WAIVER CERTIFICATION

SEE INSTRUCTIONS ON PAGE 2

AMC 62607

193626

FORM APPROVED 193625

OMB NO. 1004-0114

Expires: August 31, 2013

1. This small miner waiver is filed for the assessment year beginning on September 1, 2013 and ending on September 1, 2014.
2. The undersigned and all related parties owned ten or fewer mining claims, mill, or tunnel sites located and maintained on Federal lands in the United States of America on September 1, 2013.
3. The undersigned have performed the assessment work required by law for each mining claim listed prior to filing this waiver and understand that by filing this form, an affidavit of assessment work must be recorded by the December 30th following the filing of this waiver.
4. The undersigned understand that if the assessment work obligation has not yet come due under 30 U.S.C. 28 (for those claims in their first assessment year only), a notice of intent to hold reciting this condition must be recorded by the December 30th following the filing of this waiver.
5. The undersigned understand that mill and tunnel sites may also be listed upon this waiver and be waived from payment of the maintenance fee, and that a notice of intent to hold for these sites is required to be recorded by the December 30th immediately following the filing of this waiver.
6. The undersigned understand and acknowledge that pursuant to 43 U.S.C. 1212 and 18 U.S.C. 1001, the filing or recording of a false, fictitious, or fraudulent document with the Bureau of Land Management may result in a fine of up to \$250,000, a prison term not to exceed five years, or both.
7. The mining claims, mill or tunnel sites for which this waiver from payment of the maintenance fees is requested are:

CLAIM OR SITE NAME	BLM RECORDATION SERIAL NUMBER
1. Cedar #1	✓ 62607
2. Cedar #2	62608
3. Cedar #3	62609
4. Cedar #4	62610
5. Cedar #5	62611
6. Cedar #6	62612
7. Cedar #7	62613
8. Little Maud	193626
9.	
10.	

The owner(s) (claimants) of the above mining claims and sites are:

Continental Mining Inc.
(Owner's Name - Please Print)

P.O. Box 1770
(Street or P.O. Box)

Paysan AZ 85547
(City) (State) (Zip Code)

Edward J Collins
(Owner's Name - Please Print)

P.O. Box 1770
(Street or P.O. Box)

Paysan AZ 85547
(City) (State) (Zip Code)

Edward J Collins
(Owner's Signature)

Edward J Collins
(Owner's Signature)

(Owner's Name - Please Print)

(Owner's Signature)

(Street or P.O. Box)

(City)

(State)

(Zip Code)

(Continued on page 2)

PHOENIX, ARIZONA

2013 AUG - 2 A 11:00

RECEIVED
BLM AZ STATE OFFICE

ENTERED
SEP 16 2013
BY: SM

(Owner's Name - Please Print)

(Owner's Signature)

(Street or P.O. Box)

(City)

(State)

(Zip Code)

(Owner's Name - Please Print)

(Owner's Signature)

(Street or P.O. Box)

(City)

(State)

(Zip Code)

(Owner's Name - Please Print)

(Owner's Signature)

(Street or P.O. Box)

(City)

(State)

(Zip Code)

(Owner's Name - Please Print)

(Owner's Signature)

(Street or P.O. Box)

(City)

(State)

(Zip Code)

Title 18 U.S.C. Section 1001 and Title 43 U.S.C. Section 1212 makes it a crime for any person knowingly and willfully to make to any department or agency of the United States any false, fictitious or fraudulent statements or representations as to any matter within its jurisdiction.

INSTRUCTIONS

1. This certification is made under the provisions of §1744 of Title 43 and § 28-28k of Title 30 of the United States Code; and the regulations thereunder (43 CFR Part 3830).
2. The claimant(s) must fill in the dates in paragraph 1 for the beginning and ending of the assessment year for which this waiver is sought.
3. The claimant(s) must fill in the date in paragraph 2 for the beginning of the assessment year for which this waiver is sought.
4. All claim and site names and Bureau of Land Management (BLM) serial numbers must be listed for the mining claims, mill sites, and tunnel sites for which the waiver is sought.
5. All owners of the mining claims, mill sites, and tunnel sites and their addresses must be given.
6. This waiver form must be signed by all the claimants or their designated agent, in original form. If an agent is designated, a notarized designation of agent, signed by all of the claimants with proper address given, must be submitted with this waiver.
7. This form must be filed no later than September 1st for the upcoming assessment year in the BLM State Office where the mining claims or sites are recorded, or the waiver cannot be granted by the BLM. (Example: To obtain a waiver for the assessment year 2012, which begins on September 1, 2011, you must qualify for and file for a waiver no later than September 1, 2011, in the proper BLM State Office.)
8. For all mining claims which require assessment work, you must record an affidavit of labor on or before the December 30th immediately following the filing of this waiver. For all other mining claims or sites waived, you must record a notice of intent to hold on or before the December 30th immediately following the filing of this waiver.
9. Mill and tunnel sites may also be listed upon this waiver and be waived from payment of the maintenance fee. A notice of intent to hold for these sites is required to be filed by the December 30th following the filing of this waiver.

FOR OFFICIAL USE ONLY

RECEIVED
BLM AZ STATE OFFICE
2013 AUG -2 A 11:00
PHOENIX, ARIZONA

When Recorded Return Document to:

Amc 62607

193625

Continental Mining Inc.
P.O. Box 1770
Paysan AZ 85547

☐ Check here if this is a change of address.

Telephone: 928-970-1840

E-mail address: _____

AFFIDAVIT OF PERFORMANCE OF ANNUAL WORK

1. State of Arizona, County of Gila SS: _____

2. I (Name) Edward J Collins

3. Reside at (Address) P.O. Box 1770

City Paysan County Gila

BLM
Date
Stamp

RECEIVED
BLM AZ STATE OFFICE
2012 DEC 21 P 12:22
PHOENIX, ARIZONA

State AZ Zip 85547 being duly sworn, depose and say that I am a citizen of the United States, more than eighteen years of age, and that all of the facts set forth in this affidavit, subject to the provisions and penalties of 18 U.S.C. 1001 pertaining to the filing of false, fictitious, or fraudulent statements with the United States, are true and correct according to the best of my knowledge, information and belief.


4. Owner's name and address (If not shown in Items 1-3 above), _____

Continental Mining Inc. P.O. Box 1770 Paysan AZ 85547

5. That I am personally acquainted with the mining claim(s). The work and improvements were made by and at the expense of the owner(s) of said claim(s). Said contiguous group of claims, listed on this document, are situated in the

Green Valley (optional) Mining District; Gila County, Arizona.

Line No.	AMC NUMBER	CLAIM/SITE NAME	COUNTY RECORDER DATA (If available)	TWP	RNG	SEC
1	62607	Cedar #1	BK375Pg 738	10N	10E	18
2	62608	Cedar #2	BK375Pg 739	10N	10E	18
3	62609	Cedar #3	BK375Pg 740	10N	10E	18
4	62610	Cedar #4	BK375Pg 741	10N	10E	18
5	62611	Cedar #5	BK375Pg 742	10N	10E	18
6	62612	Cedar #6	BK375Pg 743	10N	10E	18



7	62013	Cedar #7	BK 375 Pg 744	10N	10E	18
8						
9						
10						

6. That between the dates starting at 12 o'clock noon on September 1, 20 12 and ending at 12 o'clock noon on September 1, 20 12 at least \$ 1200 dollars worth of work and improvements were done and performed upon said claim(s) or upon one or more of a contiguous group of claims for the benefit of all, wholly or partly outside of a contiguous group of claims for the benefit of all, not including the location work.

7. That the following persons were employed to perform the work and improvements described herein: _____

8. That the work and improvements performed were: Postal work repair

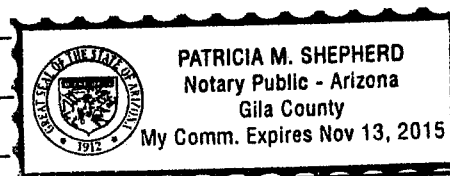
9. Dated: 12-21-12 Signature: Edward J Collins

SUBSCRIBED AND SWORN TO before me, a Notary Public, this 21 day of Dec 20 12

By: Edward J Collins

Notary Public Patricia M Shepherd

My Commission Expires NOV 13, 2015



Bureau of Land Management
Arizona State Office
www.az.blm.gov

No. of Claims: 7 x \$10 = 70
Check No.: CASH Init. SC
Receipt No.: Temp Receipt # 170674
For BLM Use Only

Form: MCF108
Revised Jan. 2006
Page 2 of 2

When Recorded Return Document to:

Edward J Collins
P.O. Box 1770
Payson AZ 85547

☐ Check here if this is a change of address.

Telephone: 928-970-1840

E-mail address: _____

AMC 193625

AFFIDAVIT OF PERFORMANCE OF ANNUAL WORK

1. State of Arizona, County of Gila ss:

2. I (Name) Edward J Collins

3. Reside at (Address) P.O. Box 1770

City Payson County Gila

BLM
Date
Stamp

RECEIVED
BLM AZ STATE OFFICE
2012 DEC 21 P 12:22
PHOENIX, ARIZONA

State AZ Zip 85547 being duly sworn, depose and say that I am a citizen of the United States, more than eighteen years of age, and that all of the facts set forth in this affidavit, subject to the provisions and penalties of 18 U.S.C. 1001 pertaining to the filing of false, fictitious, or fraudulent statements with the United States, are true and correct according to the best of my knowledge, information and belief.

4. Owner's name and address (If not shown in Items 1-3 above), _____

5. That I am personally acquainted with the mining claim(s). The work and improvements were made by and at the expense of the owner(s) of said claim(s). Said contiguous group of claims, listed on this document, are situated in the Green Valley (optional) Mining District; Gila County, Arizona.

Line No.	AMC NUMBER	CLAIM/SITE NAME	COUNTY RECORDER DATA (If available)	TWP	RNG	SEC
1	193626	Little Maud	6K581P4849-850	10N	10E	30
2						
3						
4						
5						
6						

RECEIVED
BLM ARIZONA STATE OFFICE
2012 DEC 21 P 12:22
PHOENIX, ARIZONA
BLM
Date
Stamp

7						
8						
9						
10						

6. That between the dates starting at 12 o'clock noon on September 1, 20 12 and ending at 12 o'clock noon on September 1, 20 12 at least \$ 175.00 dollars worth of work and improvements were done and performed upon said claim(s) or upon one or more of a contiguous group of claims for the benefit of all, wholly or partly outside of a contiguous group of claims for the benefit of all, not including the location work.

7. That the following persons were employed to perform the work and improvements described herein: _____

8. That the work and improvements performed were: Edward J. Collins
Partial work

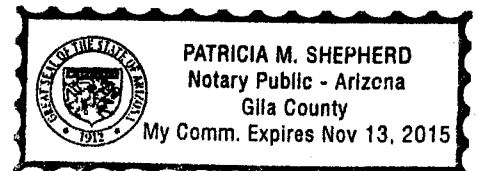
9. Dated: 12-21-12 Signature: Edward J. Collins

SUBSCRIBED AND SWORN TO before me, a Notary Public, this 21 day of Dec 20 12

By: Edward J. Collins

Notary Public Patricia M. Shepherd

My Commission Expires Nov 13, 2015



Bureau of Land Management
Arizona State Office
www.az.blm.gov

No. of Claims: 1 x \$10 = 10.00
Check No.: CASH Init. SC
Receipt No.: Temp Receipt
For BLM Use Only # 170674

Form 1370-18
(July 1984)

UNITED STATES
DEPARTMENT OF THE INTERIOR
BUREAU OF LAND MANAGEMENT

170674

Date

12/21/12

Received \$

8000 CASH

On account of

EDWARD COLLINS

Received from:

EDWARD COLLINS

TEMPORARY RECEIPT

Credit is subject to
clearing of any checks
This is not a permit,
license, or lease.

Susie Cruz

ACCOUNTING OFFICE

United States Department of the Interior
Bureau of Land Management
LANDS/RECREATION & PLANNING
ONE N CENTRAL AVE
PHOENIX, AZ 85004 -2203
Phone: 602-417-9200

Receipt

No:

2714239

Transaction #: 2796607

Date of Transaction: 12/28/2012

ENTERED INTO COMPUTER

CUSTOMER:

EDWARD J COLLINS
PO BOX 1770
PAYSON, AZ 85547-1770 US

LINE #	QTY	DESCRIPTION	REMARKS	UNIT PRICE	TOTAL
1	1.00	LOCATABLE MINERALS / MINING CLAIMS-NOT NEW-UNADJUD, ONE AUTH NO. ONLY / MINING CLAIM MONEY RECEIVED CASES: AMC62607/\$80.00	POL (8)	- n/a -	80.00
TOTAL:					\$80.00

PAYMENT INFORMATION				
1	AMOUNT:	80.00	POSTMARKED:	N/A
	TYPE:	CASH	RECEIVED:	12/21/2012
	NAME:	COLLINS, EDWARD J PO BOX 1770 PAYSON AZ 85547-1770 US		

REMARKS

TEMP RECEIPT #170674

This receipt was generated by the automated BLM Collections and Billing System and is a paper representation of a portion of the official electronic record contained therein.

UNITED STATES
DEPARTMENT OF THE INTERIOR
BUREAU OF LAND MANAGEMENT

MAINTENANCE FEE WAIVER CERTIFICATION

8/50

FORM APPROVED
OMB NO. 1004-0114
Expires: August 31, 2013

AMC 02607

193625

343

SEE INSTRUCTIONS ON PAGE 2

1. This small miner waiver is filed for the assessment year beginning on September 1, 2012 and ending on September 1, 2013
2. The undersigned and all related parties owned ten or fewer mining claims, mill, or tunnel sites located and maintained on Federal lands in the United States of America on September 1, 2012
3. The undersigned have performed the assessment work required by law for each mining claim listed prior to filing this waiver and understand that by filing this form, an affidavit of assessment work must be recorded by the December 30th following the filing of this waiver.
4. The undersigned understand that if the assessment work obligation has not yet come due under 30 U.S.C. 28 (for those claims in their first assessment year only), a notice of intent to hold reciting this condition must be recorded by the December 30th following the filing of this waiver.
5. The undersigned understand that mill and tunnel sites may also be listed upon this waiver and be waived from payment of the maintenance fee, and that a notice of intent to hold for these sites is required to be recorded by the December 30th immediately following the filing of this waiver.
6. The undersigned understand and acknowledge that pursuant to 43 U.S.C. 1212 and 18 U.S.C. 1001, the filing or recording of a false, fictitious, or fraudulent document with the Bureau of Land Management may result in a fine of up to \$250,000, a prison term not to exceed five years, or both.
7. The mining claims, mill or tunnel sites for which this waiver from payment of the maintenance fees is requested are:

CLAIM OR SITE NAME	BLM RECORDATION SERIAL NUMBER
1. Cedar #1	62607
2. Cedar #2	62608
3. Cedar #3	62609
4. Cedar #4	62610
5. Cedar #5	62611
6. Cedar #6	62612
7. Cedar #7	62613
8. Little Meadow	193626
9.	
10.	

The owner(s) (claimants) of the above mining claims and sites are:

Continental Mining Inc.
(Owner's Name - Please Print)

P.O. Box 1770
(Street or P.O. Box)

Payson AZ 85547
(City) (State) (Zip Code)

Edward J. Collins
(Owner's Name - Please Print)

P.O. Box 1770
(Street or P.O. Box)

Payson AZ 85547
(City) (State) (Zip Code)

Edward J. Collins
(Owner's Signature)

Edward J. Collins
(Owner's Signature)

(Owner's Name - Please Print)

(Owner's Signature)

(Street or P.O. Box)

(City)

(State)

(Zip Code)

(Continued on page 2)

ENTERED INTO COMPUTER

9/13/2012
1.8

(Owner's Name - Please Print)

(Owner's Signature)

(Street or P.O. Box)

(City)

(State)

(Zip Code)

(Owner's Name - Please Print)

(Owner's Signature)

(Street or P.O. Box)

(City)

(State)

(Zip Code)

(Owner's Name - Please Print)

(Owner's Signature)

(Street or P.O. Box)

(City)

(State)

(Zip Code)

(Owner's Name - Please Print)

(Owner's Signature)

(Street or P.O. Box)

(City)

(State)

(Zip Code)

Title 18 U.S.C. Section 1001 and Title 43 U.S.C. Section 1212 makes it a crime for any person knowingly and willfully to make to any department or agency of the United States any false, fictitious or fraudulent statements or representations as to any matter within its jurisdiction.

INSTRUCTIONS

1. This certification is made under the provisions of §1744 of Title 43 and § 28-28k of Title 30 of the United States Code; and the regulations thereunder (43 CFR Part 3830).
2. The claimant(s) must fill in the dates in paragraph 1 for the beginning and ending of the assessment year for which this waiver is sought.
3. The claimant(s) must fill in the date in paragraph 2 for the beginning of the assessment year for which this waiver is sought.
4. All claim and site names and Bureau of Land Management (BLM) serial numbers must be listed for the mining claims, mill sites, and tunnel sites for which the waiver is sought.
5. All owners of the mining claims, mill sites, and tunnel sites and their addresses must be given.
6. This waiver form must be signed by all the claimants or their designated agent, in original form. If an agent is designated, a notarized designation of agent, signed by all of the claimants with proper address given, must be submitted with this waiver.
7. This form must be filed no later than September 1st for the upcoming assessment year in the BLM State Office where the mining claims or sites are recorded, or the waiver cannot be granted by the BLM. (Example: To obtain a waiver for the assessment year 2012, which begins on September 1, 2011, you must qualify for and file for a waiver no later than September 1, 2011, in the proper BLM State Office.)
8. For all mining claims which require assessment work, you must record an affidavit of labor on or before the December 30th immediately following the filing of this waiver. For all other mining claims or sites waived, you must record a notice of intent to hold on or before the December 30th immediately following the filing of this waiver.
9. Mill and tunnel sites may also be listed upon this waiver and be waived from payment of the maintenance fee. A notice of intent to hold for these sites is required to be filed by the December 30th following the filing of this waiver.

RECEIVED
BLM AZ STATE OFFICE
2012 AUG 21 A 10:36
PHOENIX ARIZONA
FOR OFFICIAL USE ONLY

When Recorded Return Document to:

Continental Mining Inc.
P.O. Box 1770
Paysan AZ 85547

AMC 62607

AMC 193625

☐ Check here is this is a change of address.

Telephone: 928-970-1840

E-mail address: _____

AFFIDAVIT OF PERFORMANCE OF ANNUAL WORK

1. State of Arizona, County of Gila ss:

2. I (Name) Edward J. Collins

3. Reside at (Address) P.O. Box 1770

City Paysan County Gila

State AZ Zip 85547 being duly sworn, depose and say that I am a citizen of the United States, more than eighteen years of age, and that all of the facts set forth in this affidavit, subject to the provisions and penalties of 18 U.S.C. 1001 pertaining to the filing of false, fictitious, or fraudulent statements with the United States, are true and correct according to the best of my knowledge, information and belief.

4. Owner's name and address (If not shown in Items 1-3 above).

Continental Mining Inc. P.O. Box 1770 AZ 85547

5. That I am personally acquainted with the mining claim(s). The work and improvements were made by and at the expense of the owner(s) of said claim(s). Said contiguous group of claims, listed on this document, are situated in the

Green Valley (optional) Mining District; Gila County, Arizona.

Line No.	AMC NUMBER	CLAIM/SITE NAME	COUNTY RECORDER DATA (If available)	TWP	RNG	SEC
1	62607	Cedar #1	BK 375 Pg 738	10N	10E	18
2	62608	Cedar #2	BK 375 Pg 739	10N	10E	18
3	62609	Cedar #3	BK 375 Pg 740	10N	10E	18
4	62610	Cedar #4	BK 375 Pg 741	10N	10E	18
5	62611	Cedar #5	BK 375 Pg 742	10N	10E	18
6	62612	Cedar #6	BK 375 Pg 743	10N	10E	18

Form: MCF108

Revised Jan. 2006

Page 1 of 2

ENTERED INTO COMPUTER

12/13/11 AT

BLM
Date
Stamp

RECEIVED
LAND STATE OFFICE
DEC - 7 P 9:53
TULSA, ARIZONA

RECEIVED
BLM AZ STATE OFFICE
PHOENIX, ARIZONA
2011 DEC - 7 P 9:53

BLM
Date
Stamp

7	62613	Cedar #7	BK375 Pg 744	10N	10E	18
8						
9						
10						

6. That between the dates starting at 12 o'clock noon on September 1, 20 11 and ending at 12 o'clock noon on September 1, 20 12 at least \$ 875.00 dollars worth of work and improvements were done and performed upon said claim(s) or upon one or more of a contiguous group of claims for the benefit of all, wholly or partly outside of a contiguous group of claims for the benefit of all, not including the location work.

7. That the following persons were employed to perform the work and improvements described herein: _____

Edward J Collins

8. That the work and improvements performed were: Portal repair work


9. Dated: 11-30-11 Signature: Edward J Collins

SUBSCRIBED AND SWORN TO before me, a Notary Public, this 30 day of Nov 20 11

By: Laura M. Ritter

Notary Public Laura M Ritter

My Commission Expires Aug 28 2015



Bureau of Land Management
Arizona State Office
www.az.blm.gov

No. of Claims: 7 x \$10 = 70
Check No.: CASH Init. HL
Receipt No.: 2477262
For BLM Use Only

Form: MCF108
Revised Jan. 2006
Page 2 of 2

When Recorded Return Document to:

Ed Collins

P.O. Box 1770

Payson, AZ 85547

AMC 193625

☐ Check here if this is a change of address.

Telephone: 928-970-1840

E-mail address:

AFFIDAVIT OF PERFORMANCE OF ANNUAL WORK

1. State of Arizona, County of Gila ss:

2. I (Name) Edward J. Collins

3. Reside at (Address) P.O. Box 1770

City Payson County Gila

State AZ Zip 85547 being duly sworn, depose and say that I am a citizen of the United States, more than eighteen years of age, and that all of the facts set forth in this affidavit, subject to the provisions and penalties of 18 U.S.C. 1001 pertaining to the filing of false, fictitious, or fraudulent statements with the United States, are true and correct according to the best of my knowledge, information and belief.

4. Owner's name and address (If not shown in Items 1-3 above).

5. That I am personally acquainted with the mining claim(s). The work and improvements were made by and at the expense of the owner(s) of said claim(s). Said contiguous group of claims, listed on this document, are situated in the

Green Valley (optional) Mining District; Gila County, Arizona.

Line No.	AMC NUMBER	CLAIM/SITE NAME	COUNTY RECORDER DATA (If available)	TWP	RNG	SEC
1	193626	Little Maud	6K581Pg 849-850	10N	10E	30
2						
3						
4						
5						
6						

AFFIDAVIT OF PERFORMANCE OF ANNUAL WORK – page 2

RECEIVED BLM STATE OFFICE PHOENIX, ARIZONA 2011 DEC - 7 P 9:53	BLM Date Stamp
---	----------------------

7						
8						
9						
10						

6. That between the dates starting at 12 o'clock noon on September 1, 20 11 and ending at 12 o'clock noon on September 1, 20 12 at least \$ 250.00 dollars worth of work and improvements were done and performed upon said claim(s) or upon one or more of a contiguous group of claims for the benefit of all, wholly or partly outside of a contiguous group of claims for the benefit of all, not including the location work.

7. That the following persons were employed to perform the work and improvements described herein: _____

Edward J. Collins

8. That the work and improvements performed were: Portal work


9. Dated: 11-30-11 Signature: Edward J. Collins

SUBSCRIBED AND SWORN TO before me, a Notary Public, this _____ day of _____ 20____

By: Laura M. Ritter

Notary Public Laura M. Ritter

My Commission Expires Aug, 28 2015



Bureau of Land Management
Arizona State Office
www.az.blm.gov

No. of Claims: <u>1</u>	x \$10 = <u>80</u>
Check No.: <u>CASH</u>	Init. <u>ML</u>
Receipt No.: <u>2477262</u>	
For BLM Use Only	

Form: MCF108
Revised Jan. 2006
Page 2 of 2

United States Department of the Interior

Bureau of Land Management

LANDS/RECREATION & PLANNING

ONE N CENTRAL AVE

PHOENIX, AZ 85004 -2203

Phone: 602-417-9200

Receipt

No:

2477262

Transaction #: 2553716

Date of Transaction: 12/07/2011

ENTERED INTO COMPUTER

CUSTOMER:

EDWARD J COLLINS

PO BOX 1770

PAYSON, AZ 85547-1770 US

LINE #	QTY	DESCRIPTION	REMARKS	UNIT PRICE	TOTAL
1	1.00	LOCATABLE MINERALS / MINING CLAIMS-NOT NEW-UNADJUD, ONE AUTH NO. ONLY / MINING CLAIM MONEY RECEIVED CASES: AMC62607/\$80.00	POL 2011/8	- n/a -	80.00
TOTAL:					\$80.00

PAYMENT INFORMATION

1	AMOUNT:	80.00	POSTMARKED:	N/A
	TYPE:	CASH	RECEIVED:	12/07/2011
	NAME:	COLLINS, EDWARD J PO BOX 1770 PAYSON AZ 85547-1770 US		

REMARKS

This receipt was generated by the automated BLM Collections and Billing System and is a paper representation of a portion of the official electronic record contained therein.

UNITED STATES
DEPARTMENT OF THE INTERIOR
BUREAU OF LAND MANAGEMENT

291

MAINTENANCE FEE WAIVER CERTIFICATION

FORM APPROVED
OMB NO. 1004-0114

Expires: August 31, 2013

SEE INSTRUCTIONS ON PAGE 2

AMC 193625
AMC 62607

1. This small miner waiver is filed for the assessment year beginning on September 1, 2011 and ending on September 1, 2012.
2. The undersigned and all related parties owned ten or fewer mining claims, mill, or tunnel sites located and maintained on Federal lands in the United States of America on September 1, 2011.
3. The undersigned have performed the assessment work required by law for each mining claim listed prior to filing this waiver and understand that filing this form, an affidavit of assessment work must be recorded by the December 30th following the filing of this waiver.
4. The undersigned understand that if the assessment work obligation has not yet come due under 30 U.S.C. 28 (for those claims in their first assessment year only), a notice of intent to hold reciting this condition must be recorded by the December 30th following the filing of this waiver.
5. The undersigned understand that mill and tunnel sites may also be listed upon this waiver and be waived from payment of the maintenance fee, that a notice of intent to hold for these sites is required to be recorded by the December 30th immediately following the filing of this waiver.
6. The undersigned understand and acknowledge that pursuant to 43 U.S.C. 1212 and 18 U.S.C. 1001, the filing or recording of a false, fictitious, fraudulent document with the Bureau of Land Management may result in a fine of up to \$250,000, a prison term not to exceed five years, or both.
7. The mining claims, mill or tunnel sites for which this waiver from payment of the maintenance fees is requested are:

CLAIM OR SITE NAME	BLM RECORDATION SERIAL NUMBER
1. Cedar #1	62607
2. Cedar #2	62608
3. Cedar #3	62609
4. Cedar #4	62610
5. Cedar #5	62611
6. Cedar #6	62612
7. Cedar #7	62613
8. Little Mound	193626
9.	
10.	

The owner(s) (claimants) of the above mining claims and sites are:

Continental Mining Inc.
(Owner's Name - Please Print)

P.O. Box 1770
(Street or P.O. Box)

Paysan AZ 85547
(City) (State) (Zip Code)

Edward J. Collins
(Owner's Name - Please Print)

P.O. Box 1770
(Street or P.O. Box)

Paysan AZ 85547
(City) (State) (Zip Code)

(Owner's Name - Please Print)

(Street or P.O. Box)

(City) (State) (Zip Code)

(Continued on page 2)

Edward J. Collins
(Owner's Signature)

Edward J. Collins
(Owner's Signature)

(Owner's Signature)

RE 8-22-11
ENTERED IN COMPUTER

8/30

(Owner's Name - Please Print)	(Owner's Signature)		
(Street or P.O. Box)	(City)	(State)	(Zip Code)
(Owner's Name - Please Print)	(Owner's Signature)		
(Street or P.O. Box)	(City)	(State)	(Zip Code)
(Owner's Name - Please Print)	(Owner's Signature)		
(Street or P.O. Box)	(City)	(State)	(Zip Code)
(Owner's Name - Please Print)	(Owner's Signature)		
(Street or P.O. Box)	(City)	(State)	(Zip Code)

Title 18 U.S.C. Section 1001 and Title 43 U.S.C. Section 1212 makes it a crime for any person knowingly and willfully to make to any department or agency of the United States any false, fictitious or fraudulent statements or representations as to any matter within its jurisdiction.

INSTRUCTIONS

1. This certification is made under the provisions of §1744 of Title 43 and § 28-28k of Title 30 of the United States Code; and the regulations thereunder CFR Part 3830).
2. The claimant(s) must fill in the dates in paragraph 1 for the beginning and ending of the assessment year for which this waiver is sought.
3. The claimant(s) must fill in the date in paragraph 2 for the beginning of the assessment year for which this waiver is sought.
4. All claim and site names and Bureau of Land Management (BLM) serial numbers must be listed for the mining claims, mill sites, and tunnel sites for which the waiver is sought.
5. All owners of the mining claims, mill sites, and tunnel sites and their addresses must be given.
6. This waiver form must be signed by all the claimants or their designated agent, in original form. If an agent is designated, a notarized designation of agent, signed by all of the claimants with proper address given, must be submitted with this waiver.
7. This form must be filed no later than September 1st for the upcoming assessment year in the BLM State Office where the mining claims or sites are recorded, or the waiver cannot be granted by the BLM. (Example: To obtain a waiver for the assessment year 2012, which begins on September 1, 2011, you must qualify for and file for a waiver no later than September 1, 2011, in the proper BLM State Office.)
8. For all mining claims which require assessment work, you must record an affidavit of labor on or before the December 30th immediately following the filing of this waiver. For all other mining claims or sites waived, you must record a notice of intent to hold on or before the December 30th immediately following the filing of this waiver.
9. Mill and tunnel sites may also be listed upon this waiver and be waived from payment of the maintenance fee. A notice of intent to hold for these sites required to be filed by the December 30th following the filing of this waiver.

RECEIVED
BLM STATE OFFICE
PHOENIX, ARIZONA
2011 AUG 16
10:32
FOR OFFICIAL USE ONLY

When Recorded Return Document to:

P.O. Box 1770
Payson, AZ 85547

☐ Check here is this is a change of address.

Telephone: 928-970-1840

E-mail address:

12-20-10
cm ENTERED INTO COMPUTER

AFFIDAVIT OF PERFORMANCE OF ANNUAL WORK

1. State of Arizona, County of Gila ss:

2. I (Name) Edward J Collins

3. Reside at (Address) P.O. Box 1770

City Payson County Gila

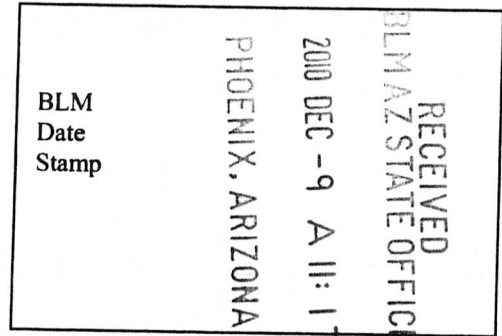
State AZ Zip 85547 being duly sworn, depose and say that I am a citizen of the United States, more than eighteen years of age, and that all of the facts set forth in this affidavit, subject to the provisions and penalties of 18 U.S.C. 1001 pertaining to the filing of false, fictitious, or fraudulent statements with the United States, are true and correct according to the best of my knowledge, information and belief.

4. Owner's name and address (If not shown in Items 1-3 above).

5. That I am personally acquainted with the mining claim(s). The work and improvements were made by and at the expense of the owner(s) of said claim(s). Said contiguous group of claims, listed on this document, are situated in the

Green Valley (optional) Mining District; Gila County, Arizona.

Line No.	AMC NUMBER	CLAIM/SITE NAME	COUNTY RECORDER DATA (If available)	TWP	RNG	SEC
1	193626	Littel Maud	BK 58/Pg 849-850	10N	10E	30
2						
3						
4						
5						
6						



AFFIDAVIT OF PERFORMANCE OF ANNUAL WORK – page 2

RECEIVED BLM AZ STATE OFFICE 2010 DEC - 9 A 11:17 PHOENIX, ARIZONA	BLM Date Stamp
---	----------------------

7						
8						
9						
10						

6. That between the dates starting at 12 o'clock noon on September 1, 20 10 and ending at 12 o'clock noon on September 1, 20 11 at least \$ 185.00 dollars worth of work and improvements were done and performed upon said claim(s) or upon one or more of a contiguous group of claims for the benefit of all, wholly or partly outside of a contiguous group of claims for the benefit of all, not including the location work.

7. That the following persons were employed to perform the work and improvements described herein: _____

Edward J Collins

8. That the work and improvements performed were: _____

Portal work and repair


9. Dated: 12-8-10 Signature: Edward J Collins

SUBSCRIBED AND SWORN TO before me, a Notary Public, this 8th day of December 20 10

By: Tim Tatman

Notary Public Tim Tatman

My Commission Expires 6/14/2014



Bureau of Land Management
Arizona State Office
www.az.blm.gov

No. of Claims: 1 x \$10 = 10.00
Check No.: CASH Init. ETC
Receipt No.: 2260032
For BLM Use Only

Form: MCF108
Revised Jan. 2006
Page 2 of 2

When Recorded Return Document to:

Continental Mining Inc.
P.O. Box 1770
Paysen AZ 85547

☐ Check here if this is a change of address.

Telephone: 928-970-1840

E-mail address: _____

AFFIDAVIT OF PERFORMANCE OF ANNUAL WORK

1. State of Arizona, County of Gila ss:

2. I (Name) Edward J. Collins

3. Reside at (Address) _____

P.O. Box 1770

City Paysen County Gila

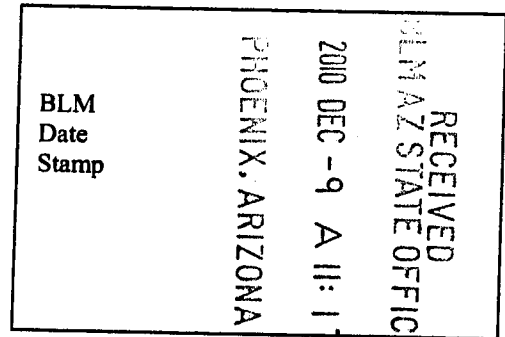
State AZ Zip 85547 being duly sworn, depose and say that I am a citizen of the United States, more than eighteen years of age, and that all of the facts set forth in this affidavit, subject to the provisions and penalties of 18 U.S.C. 1001 pertaining to the filing of false, fictitious, or fraudulent statements with the United States, are true and correct according to the best of my knowledge, information and belief.

4. Owner's name and address (If not shown in Items 1-3 above), _____

Continental Mining Inc. P.O. Box 1770 Paysen AZ 85547

5. That I am personally acquainted with the mining claim(s). The work and improvements were made by and at the expense of the owner(s) of said claim(s). Said contiguous group of claims, listed on this document, are situated in the

Green Valley (optional) Mining District; Gila County, Arizona.



Line No.	AMC NUMBER	CLAIM/SITE NAME	COUNTY RECORDER DATA (If available)	TWP	RNG	SEC
1	62607	Cedar #1	BK375Pj 738	10N	10E	18
2	62608	Cedar #2	bK375Pj 739	10N	10E	18
3	62609	Cedar #3	bK375Pj 740	10N	10E	18
4	62610	Cedar #4	bK375Pj 741	10N	10E	18
5	62611	Cedar #5	bK375Pj 742	10N	10E	18
6	62612	Cedar #6	bK375Pj 743	10N	10E	18

AFFIDAVIT OF PERFORMANCE OF ANNUAL WORK – page 2

RECEIVED BLM AZ STATE OFFICE 2010 DEC -9 A 11:17 PHOENIX, ARIZONA	BLM Date Stamp
--	----------------------

7	62613	Cedar #7	bk 375 B 744	10 N	10 E	18
8						
9						
10						

6. That between the dates starting at 12 o'clock noon on September 1, 20 10 and ending at 12 o'clock noon on September 1, 20 11 at least \$ 935.00 dollars worth of work and improvements were done and performed upon said claim(s) or upon one or more of a contiguous group of claims for the benefit of all, wholly or partly outside of a contiguous group of claims for the benefit of all, not including the location work.

7. That the following persons were employed to perform the work and improvements described herein: Edward J Collins

8. That the work and improvements performed were: Portal work and repair


9. Dated: 12-8-10 Signature: Edward J Collins

SUBSCRIBED AND SWORN TO before me, a Notary Public, this 5th day of December 20 10

By: Tim Tatman

Notary Public Tim Tatman

My Commission Expires 6/14/2014



Bureau of Land Management
Arizona State Office
www.az.blm.gov

No. of Claims:	<u>7</u>	x \$10 =	<u>70.00</u>
Check No.:	<u>CASH</u>	Init.	<u>ETC</u>
Receipt No.:	<u>2260032</u>		
For BLM Use Only			

Form: MCF108
Revised Jan. 2006
Page 2 of 2

United States Department of the Interior
Bureau of Land Management
LANDS/RECREATION & PLANNING
ONE N CENTRAL AVE
PHOENIX, AZ 85004 -2203
Phone:

Receipt

No: 2260032

Transaction #: 2331395	
Date of Transaction: 12/09/2010	
CUSTOMER:	
	EDWARD J COLLINS PO BOX 1770 PAYSON, AZ 85547-1770 US

LINE #	QTY	DESCRIPTION	REMARKS	UNIT PRICE	TOTAL
1	1.00	LOCATABLE MINERALS / MINING CLAIMS- NOT NEW-UNADJUD, ONE AUTH NO. ONLY / MINING CLAIM MONEY RECEIVED CASES: AMC193626/\$80.00	POL (8)	- n/a -	80.00
TOTAL:					\$80.00

PAYMENT INFORMATION				
1	AMOUNT:	80.00	POSTMARKED:	N/A
	TYPE:	CASH	RECEIVED:	12/09/2010
	NAME:	COLLINS, EDWARD J PO BOX 1770 PAYSON AZ 85547-1770 US		

REMARKS

This receipt was generated by the automated BLM Collections and Billing System and is a paper representation of a portion of the official electronic record contained therein.

UNITED STATES DEPARTMENT OF THE INTERIOR
BUREAU OF LAND MANAGEMENT

Amc 62607
193625

MAINTENANCE FEE WAIVER CERTIFICATION

277

FORM APPROVED
OMB NO. 1004-0114
Expires: February 28, 2010

SEE INSTRUCTIONS ON REVERSE

1. This small miner waiver is filed for the assessment year beginning at noon on September 1, 2010 and ending at noon on September 1, 2011.
2. The undersigned and all related parties owned ten or fewer mining claims, mill, or tunnel sites located and maintained on Federal lands in the United States of America on September 1, 2010.
3. The undersigned have performed the assessment work required by law for each mining claim listed prior to filing this waiver and understand that by filing this form; an affidavit of assessment work must be recorded by the December 30th following the filing of this waiver.
4. The undersigned understand that if the assessment work obligation has not yet come due under 30 U.S.C. 28 (for those claims in their first assessment year only); a notice of intent to hold reciting this condition must be recorded by the December 30th following the filing of this waiver.
5. The undersigned understand that mill and tunnel sites may also be listed upon this waiver and be waived from payment of the maintenance fee; and that a notice of intent to hold for these sites is required to be recorded by the December 30th immediately following the filing of this waiver.
6. The undersigned understand and acknowledge that pursuant to 43 U.S.C. 1212 and 18 U.S.C. 1001; the filing or recording of a false, fictitious, or fraudulent document with the Bureau of Land Management may result in a fine of up to \$250,000, a prison term not to exceed five years, or both.
7. The mining claims, mill or tunnel sites for which this waiver from payment of the maintenance fees is requested are:

CLAIM OR SITE NAME	BLM RECORDATION SERIAL NUMBER
1. Cedar # 1	62607
2. Cedar # 2	62608
3. Cedar # 3	62609
4. Cedar # 4	62610
5. Cedar # 5	62611
6. Cedar # 6	62612
7. Cedar # 7	62613
8. Little Maud	193626
9.	
10.	

The owner(s) (claimants) of the above mining claims and sites are:

Continental Mining Co.
(Owner's Name - Please Print)
P.O. Box 1770
(Street or P.O. Box)
Payson (City) AZ (State) 85547 (Zip Code)

Eduard J. Collis
(Owner's Signature)

Eduard J. Collis
(Owner's Name - Please Print)
P.O. Box 1770
(Street or P.O. Box)
Payson (City) AZ (State) 85547 (Zip Code)

Eduard J. Collis
(Owner's Signature)

ENTERED INTO COMPUTER
SEP 09 2010

PHOENIX, ARIZONA

(Owner's Name - Please Print)
(Street or P.O. Box)
(City) (State) (Zip Code)

2010 AUG 19 A 11:12

(Owner's Signature)

RECEIVED
BLM AZ STATE OFFICE

(Owner's Name - Please Print)	(Owner's Signature)
(Street or P.O. Box)	(City) (State) (Zip Code)
(Owner's Name - Please Print)	(Owner's Signature)
(Street or P.O. Box)	(City) (State) (Zip Code)
(Owner's Name - Please Print)	(Owner's Signature)
(Street or P.O. Box)	(City) (State) (Zip Code)
(Owner's Name - Please Print)	(Owner's Signature)
(Street or P.O. Box)	(City) (State) (Zip Code)

INSTRUCTIONS

1. This certification is made under the provisions of § 1744 of Title 43 and § 28-28k of Title 30 of the United States Code; and the regulations thereunder (43 CFR Part 3830).
2. The claimant(s) must fill in the dates in paragraph 1 for the beginning and ending of the assessment year for which this waiver is sought.
3. The claimant(s) must fill in the date in paragraph 2 for the beginning of the assessment year for which this waiver is sought.
4. All claim and site names and Bureau of Land Management (BLM) serial numbers must be listed for the mining claims, mill sites, and tunnel sites for which the waiver is sought.
5. All owners of the mining claims, mill sites, and tunnel sites and their addresses must be given.
6. This waiver form must be signed by all the claimants or their designated agent, in original form. If an agent is designated, a notarized designation of agent, signed by all of the claimants with proper address given, must be submitted with this waiver.

7. This form must be filed no later than September 1st for the upcoming assessment year in the BLM State Office where the mining claims or sites are recorded, or the waiver cannot be granted by the BLM. (Example: to obtain a waiver for the assessment year 2000, which begins at noon on September 1, 1999, you must qualify for and file for a waiver no later than September 1, 1999, in the proper BLM State Office).
8. For all mining claims which require assessment work, you must record an affidavit of labor on or before the December 30th immediately following the filing of this waiver. For all other mining claims or sites waived, you must record a notice of intent to hold on or before the December 30th immediately following the filing of this waiver.
9. Mill and tunnel sites may also be listed upon this waiver and be waived from payment of the maintenance fee. A notice of intent to hold for these sites is required to be filed by the December 30th following the filing of this waiver.

NOTICE/BURDEN HOURS STATEMENT

The Privacy Act of 1974, *as amended*, and the regulation in 43 CFR 2.48(d) provide that you be furnished the following information in connection with the information required by this certification of waiver from rental fees.

AUTHORITY: 30 U.S.C. 28-28k; 43 U.S.C. 1201, 1457, 1740, and 1744; and 43 CFR 3830.

PRINCIPLE PURPOSE: This information is to be used to verify that the owner(s) (claimants) of a mining claim has complied with 30 U.S.C. 28f and is entitled to perform assessment work in lieu of paying the maintenance fee for the mining claims listed on this form.

ROUTINE USE: (1) Adjudication of the claimant(s) certification of waiver from paying the maintenance fee otherwise required by 30 U.S.C. 28f. (2) Disclosure may be made to appropriate Federal agencies when location is made within the agency's geographic area of responsibility. (3) Information from the record and/or he record will be transferred to the appropriate Federal, State, or local agency, or a member of the public in response to a specific request for pertinent information. (4) Information may also be provided to the Department of Justice or in a proceeding before a court or adjudicative body; or to Federal, State, local or foreign agencies when needed for enforcement of civil or criminal codes or applicable regulations concerning title rights upon the public land.

EFFECT OF NOT PROVIDING INFORMATION: Disclosure of this information is required by 30 U.S.C. 28f and 43 CFR Part 3830 for those qualified claimants wishing to take the small miner waiver allowed. Failure to supply the information required in this form to support the claimants certification of waiver from payment of the otherwise required maintenance fees will result in the waiver being disallowed and the mining claims subject to forfeiture by BLM under 30 U.S.C. 28i.

The Paperwork Reduction Act of 1995 requires us to inform you that:

This information is being collected to allow the BLM to determine if you qualify for a waiver from the payment of \$100 per mining claim or site maintenance fee established in 30 U.S.C. 28f and the implementing regulations at 43 CFR 3830. A response to this request is required in accordance with the statute to obtain your benefit.

BLM would like you to know that you do not have to respond to this, or any other, Federal agency-sponsored information collection unless it displays a currently valid OMB control number.

Public reporting burden for this form is estimated to average 20 minutes (33 hours) per response, including time to review instructions, gathering and maintaining data, and completing and reviewing the form. Direct comments regarding this burden estimate, or any other aspect of this form, to the U.S. Department of the Interior, Bureau of Land Management, (1004-0114) Bureau Information Collection Clearance Officer (WO-630), Mail Stop 401 LS, 1349 C St., N.W., Washington, D.C. 20240.

PHOENIX, ARIZONA
 FOR OFFICIAL USE ONLY
 200 AUG 16 A 11:12
 RECEIVED
 BLM AZ STATE OFFICE

When Recorded Return Document to:

Continental Mining Inc.
P.O. Box 1770
Paysan AZ 85547

AMC 62607
193625

☐ Check here if this is a change of address.

Telephone: 928-970-1840

E-mail address: _____

AFFIDAVIT OF PERFORMANCE OF ANNUAL WORK

1. State of Arizona, County of Gila ss:

2. I (Name) Edward J. Corlino

3. Reside at (Address) P.O. Box 1770

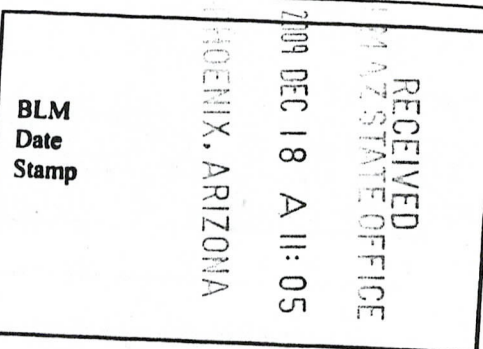
City Paysan County Gila

State AZ Zip 85547 being duly sworn, depose and say that I am a citizen of the United States, more than eighteen years of age, and that all of the facts set forth in this affidavit, subject to the provisions and penalties of 18 U.S.C. 1001 pertaining to the filing of false, fictitious, or fraudulent statements with the United States, are true and correct according to the best of my knowledge, information and belief.

4. Owner's name and address (if not shown in Items 1-3 above). Continental Mining Inc.
P.O. Box 1770 Paysan AZ 85547-1770

5. That I am personally acquainted with the mining claim(s). The work and improvements were made by and at the expense of the owner(s) of said claim(s). Said contiguous group of claims, listed on this document, are situated in the Green Valley (optional) Mining District; Gila County, Arizona.

Line No.	AMC NUMBER	CLAIM/SITE NAME	COUNTY RECORDER DATA (If available)	TWP	RNG	SEC
1	62607	Cedar #1	6K375P4 738	10N	10E	18
2	62608	Cedar #2	6K375P4 739	10N	10E	18
3	62609	Cedar #3	6K375P4 740	10N	10E	18
4	62610	Cedar #4	6K375P4 741	10N	10E	18
5	62611	Cedar #5	6K375P4 742	10N	10E	18
6	62612	Cedar #6	6K375P4 743	10N	10E	18



AFFIDAVIT OF PERFORMANCE OF ANNUAL WORK - page 2

RECEIVED NOTARY PUBLIC OFFICE	2009 DEC 18 A 11:06 TUCSON, ARIZONA	BLM Date Stamp
----------------------------------	--	----------------------

7	62613	Cedar #7	HK-37574 744	10N	10E	18
8						
9						
10						

6. That between the dates starting at 12 o'clock noon on September 1, 20 09 and ending at 12 o'clock noon on September 1, 20 10 at least \$ 875.00 dollars worth of work and improvements were done and performed upon said claim(s) or upon one or more of a contiguous group of claims for the benefit of all, wholly or partly outside of a contiguous group of claims for the benefit of all, not including the location work.

7. That the following persons were employed to perform the work and improvements described herein: _____

8. That the work and improvements performed were: Partial work on Repair

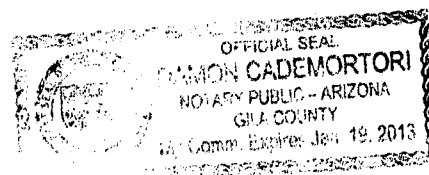
9. Dated: 12-17-09 Signature: Edward J. Collins

SUBSCRIBED AND SWORN TO before me, a Notary Public, this 17th day of Dec 20 09

By: Edward J. Collins

Notary Public [Signature]

My Commission Expires 1/19/2013



Bureau of Land Management
Arizona State Office
www.az.blm.gov

No. of Claims:	<u>7</u>	x \$10 =	<u>70.00</u>
Check No.:	<u>CC</u>	Init.	<u>AC</u>
Receipt No.:	<u>2055992</u>		
For BLM Use Only			

Form: MCF108
Revised Jan. 2006
Page 2 of 2

When Recorded Return Document to:

Ed Collins

P.O. Box 1770

Payson, AZ 85547

☐ Check here if this is a change of address.

Telephone: 928-970-1840

E-mail address: _____

AFFIDAVIT OF PERFORMANCE OF ANNUAL WORK

1. State of Arizona, County of Gila ss:

2. I (Name) Edward J Collins

3. Reside at (Address) P.O. Box 1770

City Payson County Gila

State AZ zip 85547 being duly sworn, depose and say that I am a citizen of the United States, more than eighteen years of age, and that all of the facts set forth in this affidavit, subject to the provisions and penalties of 18 U.S.C. 1001 pertaining to the filing of false, fictitious, or fraudulent statements with the United States, are true and correct according to the best of my knowledge, information and belief.


4. Owner's name and address (If not shown in Items 1-3 above). _____


5. That I am personally acquainted with the mining claim(s). The work and improvements were made by and at the expense of the owner(s) of said claim(s). Said contiguous group of claims, listed on this document, are situated in the

Green Valley (optional) Mining District; Gila County, Arizona.

Line No.	AMC NUMBER	CLAIM/SITE NAME	COUNTY RECORDER DATA (If available)	TWP	RNG	SEC
1	193626	Little Maud	bk 581 pg 849-550	10 N	10 E	30
2						
3						
4						
5						
6						

Form: MCF108
Revised Jan. 2006
Page 1 of 2





7						
8						
9						
10						

6. That between the dates starting at 12 o'clock noon on September 1, 20 09 and ending at 12 o'clock noon on September 1, 20 10 at least \$ 300 dollars worth of work and improvements were done and performed upon said claim(s) or upon one or more of a contiguous group of claims for the benefit of all, wholly or partly outside of a contiguous group of claims for the benefit of all, not including the location work.

7. That the following persons were employed to perform the work and improvements described herein: _____

Edward J Collins

8. That the work and improvements performed were: Portal work


9. Dated: 12-17-09 Signature: Edward J Collins

SUBSCRIBED AND SWORN TO before me, a Notary Public, this 17th day of Dec 20 09

By: Edward J. Collins

Notary Public [Signature]

My Commission Expires 1/19/2013



Bureau of Land Management
Arizona State Office
www.az.blm.gov

No. of Claims:	<u>1</u>	x \$10 =	<u>10.00</u>
Check No.:	<u>C.C.</u>	Init.	<u>A.H.</u>
Receipt No.:	<u>2055992</u>		
For BLM Use Only			

United States Department of the Interior
Bureau of Land Management
BUSINESS & SUPPORT SVCS DIV
ONE N CENTRAL AVE SUITE 800
PHOENIX, AZ 85004 -4427
Phone: (602) 417-9200

Receipt

No: 2055992

Transaction #: 2122068**Date of Transaction:** 12/18/2009

CUSTOMER:	EDWARD J COLLINS PO BOX 1770 PAYSON, AZ 85547-1770 US
------------------	---

LINE #	QTY	DESCRIPTION	REMARKS	UNIT PRICE	TOTAL
1	1.00	LOCATABLE MINERALS / MINING CLAIMS- NOT NEW-UNADJUD, ONE AUTH NO. ONLY / MINING CLAIM MONEY RECEIVED CASES: AMC62607/\$80.00	POL (8) 2009	- n/a -	80.00
TOTAL:					\$80.00

PAYMENT INFORMATION

NOTE: Items will appear on credit card statement as "Bureau of Land Mgmt CO".

1	AMOUNT:	80.00	POSTMARKED:	N/A
	TYPE:	CREDIT CARD	RECEIVED:	12/18/2009
	NAME:	COLLINS, EDWARD J PO BOX 1770 PAYSON AZ 85547-1770 US		
	CARD NO:	XXXXXXXXXXXX6647	AUTH CODE:	01849Z
	NAME ON CARD:	EDWARD J COLLINS		
	EXPIRES:	10/2012		
	SIGNATURE:			

REMARKS

This receipt was generated by the automated BLM Collections and Billing System and is a paper representation of a portion of the official electronic record contained therein.

435

UNITED STATES DEPARTMENT OF THE INTERIOR
BUREAU OF LAND MANAGEMENT

Amc 62607
Amc 193625

FORM APPROVED
OMB NO. 1004-0114
Expires: February 28, 2010

MAINTENANCE FEE WAIVER CERTIFICATION

SEE INSTRUCTIONS ON REVERSE

1. This small miner waiver is filed for the assessment year beginning at noon on September 2009 and ending at noon on September 2010
2. The undersigned and all related parties owned ten or fewer mining claims, mill, or tunnel sites located and maintained on Federal lands in the United States of America on September 2009.
3. The undersigned have performed the assessment work **required by law** for each mining claim listed **prior to filing this waiver** and understand that by filing this form; an affidavit of assessment work **must** be recorded by the December 30th following the filing of this waiver.
4. The undersigned understand that if the assessment work obligation has not yet come due under 30 U.S.C. 28 (for those claims in their first assessment year only); a notice of intent to hold reciting this condition **must** be recorded by the December 30th following the filing of this waiver.
5. The undersigned understand that mill and tunnel sites may also be listed upon this waiver and be waived from payment of the maintenance fee; and that a notice of intent to hold for these sites is required to be recorded by the December 30th immediately following the filing of this waiver.
6. The undersigned understand and acknowledge that pursuant to 43 U.S.C. 1212 and 18 U.S.C. 1001; the filing or recording of a false, fictitious, or fraudulent document with the Bureau of Land Management may result in a fine of up to \$250,000, a prison term not to exceed five years, or both.
7. The mining claims, mill or tunnel sites for which this waiver from payment of the maintenance fees is requested are:

CLAIM OR SITE NAME	BLM RECORDATION SERIAL NUMBER
1. Cedar #1	62607
2. Cedar #2	62608
3. Cedar #3	62609
4. Cedar #4	62610
5. Cedar #5	62611
6. Cedar #6	62612
7. Cedar #7	62613
8. Little Mound	193626
9.	
10.	

The owner(s) (claimants) of the above mining claims and sites are:

Continental Mining Inc.
(Owner's Name - Please Print)
P.O. Box 1770
(Street or P.O. Box)
Payson AZ 85547
(City) (State) (Zip Code)

Edward J Collins
(Owner's Signature)

Edward J Collins
(Owner's Name - Please Print)
P.O. Box 1770
(Street or P.O. Box)
Payson AZ 85547
(City) (State) (Zip Code)

Edward J Collins
(Owner's Signature)

(Owner's Name - Please Print)

(Owner's Signature)

(Street or P.O. Box)

ENTERED INTO COMPUTER

SEP 28 2009 PB

(City)

(State)

(Zip Code)

(Continued on page 2)

8/50

(Owner's Name - Please Print)	(Owner's Signature)		
(Street or P.O. Box)	(City)	(State)	(Zip Code)
(Owner's Name - Please Print)	(Owner's Signature)		
(Street or P.O. Box)	(City)	(State)	(Zip Code)
(Owner's Name - Please Print)	(Owner's Signature)		
(Street or P.O. Box)	(City)	(State)	(Zip Code)
(Owner's Name - Please Print)	(Owner's Signature)		
(Street or P.O. Box)	(City)	(State)	(Zip Code)

INSTRUCTIONS

- | | |
|--|--|
| <ol style="list-style-type: none"> 1. This certification is made under the provisions of § 1744 of Title 43 and § 28-28k of Title 30 of the United States Code; and the regulations thereunder (43 CFR Part 3830). 2. The claimant(s) must fill in the dates in paragraph 1 for the beginning and ending of the assessment year for which this waiver is sought. 3. The claimant(s) must fill in the date in paragraph 2 for the beginning of the assessment year for which this waiver is sought. 4. All claim and site names and Bureau of Land Management (BLM) serial numbers must be listed for the mining claims, mill sites, and tunnel sites for which the waiver is sought. 5. All owners of the mining claims, mill sites, and tunnel sites and their addresses must be given. 6. This waiver form must be signed by all the claimants or their designated agent, in original form. If an agent is designated, a notarized designation of agent, signed by all of the claimants with proper address given, must be submitted with this waiver. | <ol style="list-style-type: none"> 7. This form must be filed no later than September 1st for the upcoming assessment year in the BLM State Office where the mining claims or sites are recorded, or the waiver cannot be granted by the BLM. (Example: to obtain a waiver for the assessment year 2000, which begins at noon on September 1, 1999, you must qualify for and file for a waiver no later than September 1, 1999, in the proper BLM State Office). 8. For all mining claims which require assessment work, you must record an affidavit of labor on or before the December 30th immediately following the filing of this waiver. For all other mining claims or sites waived, you must record a notice of intent to hold on or before the December 30th immediately following the filing of this waiver. 9. Mill and tunnel sites may also be listed upon this waiver and be waived from payment of the maintenance fee. A notice of intent to hold for these sites is required to be filed by the December 30th following the filing of this waiver. |
|--|--|

NOTICE/BURDEN HOURS STATEMENT

The Privacy Act of 1974, *as amended*, and the regulation in 43 CFR 2.48(d) provide that you be furnished the following information in connection with the information required by this certification of waiver from rental fees.

AUTHORITY: 30 U.S.C. 28-28k; 43 U.S.C. 1201, 1457, 1740, and 1744; and 43 CFR 3830.

PRINCIPLE PURPOSE: This information is to be used to verify that the owner(s) (claimants) of a mining claim has complied with 30 U.S.C. 28f and is entitled to perform assessment work in lieu of paying the maintenance fee for the mining claims listed on this form.

ROUTINE USE: (1) Adjudication of the claimant(s) certification of waiver from paying the maintenance fee otherwise required by 30 U.S.C. 28f. (2) Disclosure may be made to appropriate Federal agencies when location is made within the agency's geographic area of responsibility. (3) Information from the record and/or the record will be transferred to the appropriate Federal, State, or local agency, or a member of the public in response to a specific request for pertinent information. (4) Information may also be provided to the Department of Justice or in a proceeding before a court or adjudicative body; or to Federal, State, local or foreign agencies when needed for enforcement of civil or criminal codes or applicable regulations concerning title rights upon the public land.

EFFECT OF NOT PROVIDING INFORMATION: Disclosure of this information is required by 30 U.S.C. 28f and 43 CFR Part 3830 for those qualified claimants wishing to take the small miner waiver allowed. Failure to supply the information required in this form to support the claimants certification of waiver from payment of the otherwise required maintenance fees will result in the waiver being disallowed and the mining claims subject to forfeiture by BLM under 30 U.S.C. 28i.

The Paperwork Reduction Act of 1995 requires us to inform you that:

This information is being collected to allow the BLM to determine if you qualify for a waiver from the payment of \$100 per mining claim or site maintenance fee established in 30 U.S.C. 28f and the implementing regulations at 43 CFR 3830. A response to this request is required in accordance with the statute to obtain your benefit.

BLM would like you to know that you do not have to respond to this, or any other, Federal agency-sponsored information collection unless it displays a currently valid OMB control number.

Public reporting burden for this form is estimated to average 20 minutes (.33 hours) per response, including time to review instructions, gathering and maintaining data, and completing and reviewing the form. Direct comments regarding this burden estimate, or any other aspect of this form, to the U.S. Department of the Interior, Bureau of Land Management, (1004-0114) Bureau Information Collection Clearance Officer (WO-630), Mail Stop 401 LS, 1849 C St., N.W., Washington, D.C. 20240.

PHOENIX, ARIZONA
 FOR OFFICIAL USE ONLY
 2009 AUG 12 A 10:17
 RECEIVED
 BLM AZ STATE OFFICE

AMC 62607
AMC 193625

When Recorded Return Document to:

Continental Mining Inc.
P.O. Box 1770
Payson AZ 85547

☐ Check here if this is a change of address.

Telephone: 928-970-1840

E-mail address: _____

AFFIDAVIT OF PERFORMANCE OF ANNUAL WORK

1. State of Arizona, County of Gila ss:

2. I (Name) Edward J Collins

3. Reside at (Address) P.O. Box 1770

City Payson County Gila

State AZ Zip 85547 being duly sworn, depose and say that I am a citizen of the United States, more than eighteen years of age, and that all of the facts set forth in this affidavit, subject to the provisions and penalties of 18 U.S.C. 1001 pertaining to the filing of false, fictitious, or fraudulent statements with the United States, are true and correct according to the best of my knowledge, information and belief.

4. Owner's name and address (If not shown in Items 1-3 above). Continental Mining Inc.
P.O. Box 1770 Payson AZ 85547-1770

5. That I am personally acquainted with the mining claim(s). The work and improvements were made by and at the expense of the owner(s) of said claim(s). Said contiguous group of claims, listed on this document, are situated in the

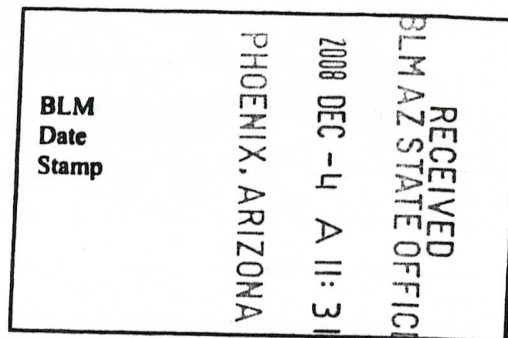
Green Valley (optional) Mining District; Gila County, Arizona.

Line No.	AMC NUMBER	CLAIM/SITE NAME	COUNTY RECORDER DATA (If available)	TWP	RNG	SEC
1	62607	Cedar #1	bK375Pg 738	10 N	10 E	18
2	62608	Cedar #2	bK375Pg 739	10 N	10 E	18
3	62609	Cedar #3	bK375Pg 740	10 N	10 E	18
4	62610	Cedar #4	bK375Pg 741	10 N	10 E	18
5	62611	Cedar #5	bK375Pg 742	10 N	10 E	18
6	62612	Cedar #6	bK375Pg 743	10 N	10 E	18

1/15/09 TC

ENTERED INTO COMPUTER

Form: MCF108
Revised Jan. 2006
Page 1 of 2



RECEIVED
BLM AZ STATE OFFICE

2008 DEC -4 A 11:31

PHOENIX, ARIZONA

BLM
Date
Stamp

7	62613	Cedar # 7	6K375Pg 744	10N	10E	18
8						
9						
10						

6. That between the dates starting at 12 o'clock noon on September 1, 20 08 and ending at 12 o'clock noon on September 1, 20 09 at least \$ 750.00 dollars worth of work and improvements were done and performed upon said claim(s) or upon one or more of a contiguous group of claims for the benefit of all, wholly or partly outside of a contiguous group of claims for the benefit of all, not including the location work.

7. That the following persons were employed to perform the work and improvements described herein: _____

Edward J Collins

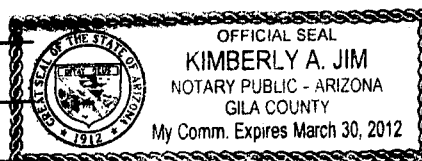
8. That the work and improvements performed were: Portal work and repair

9. Dated: 12/4/08 Signature: Edward J Collins

SUBSCRIBED AND SWORN TO before me, a Notary Public, this 4 day of Dec 20 08

By: Kim Jim
Notary Public

My Commission Expires 3/30/2012



Bureau of Land Management
Arizona State Office
www.az.blm.gov

No. of Claims: 7 x \$10 = 70

Check No.: CC Init. KMC

Receipt No.: Temp 132466

For BLM Use Only

Form: MCF108
Revised Jan. 2006
Page 2 of 2

When Received Document to:

P.O. Box 1770

Payson AZ 85547

☐ Check here if this is a change of address.

Telephone: 928-970-1840

E-mail address: _____

AFFIDAVIT OF PERFORMANCE OF ANNUAL WORK

1. State of Arizona, County of Gila ss:

2. I (Name) Edward J. Collins

3. Reside at (Address) P.O. Box 1770

City Payson County Gila

State AZ Zip 85547 being duly sworn, depose and say that I am a citizen of the United States, more than eighteen years of age, and that all of the facts set forth in this affidavit, subject to the provisions and penalties of 18 U.S.C. 1001 pertaining to the filing of false, fictitious, or fraudulent statements with the United States, are true and correct according to the best of my knowledge, information and belief.

4. Owner's name and address (if not shown in Items 1-3 above), _____

5. That I am personally acquainted with the mining claim(s). The work and improvements were made by and at the expense of the owner(s) of said claim(s). Said contiguous group of claims, listed on this document, are situated in the

Green Valley (optional) Mining District; Gila County, Arizona.

Line No.	AMC NUMBER	CLAIM/SITE NAME	COUNTY RECORDER DATA (If available)	TWP	RNG	SEC
1	193626	Little Maud	6K581849-8500	10 ^N	10 E	30
2						
3						
4						
5						
6						

BLM
Date
Stamp

RECEIVED
BLM STATE OFFICE
2008 DEC -4 A 11:31
PHOENIX, ARIZONA

RECEIVED
BLMAZ STATE OFFICE

2008 DEC -4 A 11: 31

BLM
Date
Stamp

PHOENIX, ARIZONA

7						
8						
9						
10						

6. That between the dates starting at 12 o'clock noon on September 1, 20 08 and ending at 12 o'clock noon on September 1, 20 09 at least \$ 200.00 dollars worth of work and improvements were done and performed upon said claim(s) or upon one or more of a contiguous group of claims for the benefit of all, wholly or partly outside of a contiguous group of claims for the benefit of all, not including the location work.

7. That the following persons were employed to perform the work and improvements described herein: _____

Edward J Collins

8. That the work and improvements performed were: _____

Postal work

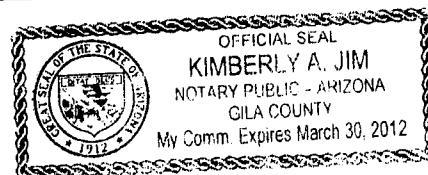
9. Dated: 12/4/08 Signature: Edward J Collins

SUBSCRIBED AND SWORN TO before me, a Notary Public, this 4 day of DEC 20 08

By: Kim Jim

Notary Public [Signature]

My Commission Expires 3/30/2012



Bureau of Land Management
Arizona State Office
www.az.blm.gov

No. of Claims: 1 x \$10 = 70

Check No.: CC Init. JMC

Receipt No.: Temp. 132466

For BLM Use Only

Form: MCF108
Revised Jan. 2006
Page 2 of 2

Form 1370-18
(July 1984)

UNITED STATES
DEPARTMENT OF THE INTERIOR
BUREAU OF LAND MANAGEMENT

132466

Date

12.4.08

TEMPORARY RECEIPT

Received \$

80.02 CC

On account of

Edward J. Collins

Received from:

Box 1770

Payson, AZ 85547

POL 3008/08

Credit is subject to
clearing of any checks
This is not a permit,
license, or lease.

ACCOUNTING OFFICE

United States Department of the Interior

Bureau of Land Management
BUSINESS & SUPPORT SVCS DIV
ONE N CENTRAL AVE SUITE 800
PHOENIX, AZ 85004 -4427
Phone: (602) 417-9200

Receipt

No:

1832451

Transaction #: 1891651

Date of Transaction: 12/05/2008

CUSTOMER: EDWARD J COLLINS
PO BOX 1770
PAYSON, AZ 85547-1770 US

LINE #	QTY	DESCRIPTION	REMARKS	UNIT PRICE	TOTAL
1	1.00	LOCATABLE MINERALS / MINING CLAIMS-NOT NEW-UNADJUD, ONE AUTH NO. ONLY / MINING CLAIM MONEY RECEIVED CASES: AMC62607/\$80.00	POL 2008/8	- n/a -	80.00
TOTAL:					\$80.00

PAYMENT INFORMATION

NOTE: Items will appear on credit card statement as "Bureau of Land Mgmt CO".

1	AMOUNT:	80.00	POSTMARKED:	N/A
	TYPE:	CREDIT CARD	RECEIVED:	12/05/2008
	NAME:	COLLINS, EDWARD J PO BOX 1770 PAYSON AZ 85547-1770 US 12/4/08		
	CARD NO:	XXXXXXXXXXXX6647	AUTH CODE:	00545Z
	NAME ON CARD:	EDWARD J COLLINS		
	EXPIRES:	10/2012		
	SIGNATURE:			

REMARKS

PHONE NUMBER: 928.970.1840 / Temp. # 132466 - CBS drawn on 12/4/08

This receipt was generated by the automated BLM Collections and Billing System and is a paper representation of a portion of the official electronic record contained therein.

UNITED STATES
DEPARTMENT OF THE INTERIOR
BUREAU OF LAND MANAGEMENT

MAINTENANCE FEE WAIVER CERTIFICATION

Amc 62607
Amc 193625
FORM APPROVED
OMB NO. 1004-0114
Expires: February 28, 2010

SEE INSTRUCTIONS ON PAGE 2

143

1. This small miner waiver is filed for the assessment year beginning at noon on September 1, 2008 and ending at noon on September 1, 2009.
2. The undersigned and all related parties owned ten or fewer mining claims, mill, or tunnel sites located and maintained on Federal lands in the United States of America on September 1, 2008.
3. The undersigned have performed the assessment work required by law for each mining claim listed prior to filing this waiver and understand that by filing this form; an affidavit of assessment work must be recorded by the December 30th following the filing of this waiver.
4. The undersigned understand that if the assessment work obligation has not yet come due under 30 U.S.C. 28 (for those claims in their first assessment year only); a notice of intent to hold reciting this condition must be recorded by the December 30th following the filing of this waiver.
5. The undersigned understand that mill and tunnel sites may also be listed upon this waiver and be waived from payment of the maintenance fee; and that a notice of intent to hold for these sites is required to be recorded by the December 30th immediately following the filing of this waiver.
6. The undersigned understand and acknowledge that pursuant to 43 U.S.C. 1212 and 18 U.S.C. 1001; the filing or recording of a false, fictitious, or fraudulent document with the Bureau of Land Management may result in a fine of up to \$250,000, a prison term not to exceed five years, or both.
7. The mining claims, mill or tunnel sites for which this waiver from payment of the maintenance fees is requested are:

CLAIM OR SITE NAME	BLM RECORDATION SERIAL NUMBER
1. Cedar #1	62607
2. Cedar #2	62608
3. Cedar #3	62609
4. Cedar #4	62610
5. Cedar #5	62611
6. Cedar #6	62612
7. Cedar #7	62613
8. Little Mound	193626
9.	
10.	

The owner(s) (claimants) of the above mining claims and sites are:

Continental Mining Inc.
(Owner's Name - Please Print)

P.O. Box 1770
(Street or P.O. Box)

Paysan AZ 85547
(City) (State) (Zip Code)

Edward J Collins
(Owner's Name - Please Print)

P.O. Box 1770
(Street or P.O. Box)

Paysan AZ 85547
(City) (State) (Zip Code)

(Owner's Name - Please Print)

(Street or P.O. Box)

(City)

(State)

(Zip Code)

(Continued on page 2)

Edward J Collins
(Owner's Signature)

Edward J Collins
(Owner's Signature)

PHOENIX, ARIZONA

SI 6 A 5- 90V 800Z

(Owner's Signature)

RECEIVED
B.L.M. AZ STATE OFFICE

ENTERED INTO COMPUTER

9/8/08 AB

(Owner's Name - Please Print)

(Owner's Signature)

(Street or P.O. Box)

(City)

(State)

(Zip Code)

(Owner's Name - Please Print)

(Owner's Signature)

(Street or P.O. Box)

(City)

(State)

(Zip Code)

(Owner's Name - Please Print)

(Owner's Signature)

(Street or P.O. Box)

(City)

(State)

(Zip Code)

(Owner's Name - Please Print)

(Owner's Signature)

(Street or P.O. Box)

(City)

(State)

(Zip Code)

Title 18 U.S.C. Section 1001 and Title 43 U.S.C. Section 1212 makes it a crime for any person knowingly and willfully to make to any department or agency of the United States any false, fictitious or fraudulent statements or representations as to any matter within its jurisdiction.

INSTRUCTIONS

1. This certification is made under the provisions of §1744 of Title 43 and § 28-28k of Title 30 of the United States Code; and the regulations thereunder (43 CFR Part 3830).
2. The claimant(s) must fill in the dates in paragraph 1 for the beginning and ending of the assessment year for which this waiver is sought.
3. The claimant(s) must fill in the date in paragraph 2 for the beginning of the assessment year for which this waiver is sought.
4. All claim and site names and Bureau of Land Management (BLM) serial numbers must be listed for the mining claims, mill sites, and tunnel sites for which the waiver is sought.
5. All owners of the mining claims, mill sites, and tunnel sites and their addresses must be given.
6. This waiver form must be signed by all the claimants or their designated agent, in original form. If an agent is designated, a notarized designation of agent, signed by all of the claimants with proper address given, must be submitted with this waiver.
7. This form must be filed no later than September 1st for the upcoming assessment year in the BLM State Office where the mining claims or sites are recorded, or the waiver cannot be granted by the BLM. (Example: to obtain a waiver for the assessment year 2000, which begins at noon on September 1, 1999, you must qualify for and file for a waiver no later than September 1, 1999, in the proper BLM State Office).
8. For all mining claims which require assessment work, you must record an affidavit of labor on or before the December 30th immediately following the filing of this waiver. For all other mining claims or sites waived, you must record a notice of intent to hold on or before the December 30th immediately following the filing of this waiver.
9. Mill and tunnel sites may also be listed upon this waiver and be waived from payment of the maintenance fee. A notice of intent to hold for these sites is required to be filed by the December 30th following the filing of this waiver.

PHOENIX, ARIZONA

FOR OFFICIAL USE ONLY

RECEIVED
B.L.M. AZ STATE OFFICE

NOTICES

The Privacy Act of 1974 and the regulation in 43 CFR 2.48 (d) provide that you be furnished the following information in connection with the information required by this certification of waiver from rental fees.

AUTHORITY: 30 U.S.C. 28-28k; 43 U.S.C. 1201, 1457, 1740, and 1744; and 43 CFR 3830.

PRINCIPLE PURPOSE: This information is to be used to verify that the owner(s) (claimants) of a mining claim has complied with 30 U.S.C. 28f and is entitled to perform assessment work in lieu of paying the maintenance fee for the mining claims listed on this form.

ROUTINE USE: (1) Adjudication of the claimant(s) certification of waiver from paying the maintenance fee otherwise required by 30 U.S.C. 28f. (2) Disclosure may be made to appropriate Federal agencies when location is made within the agency's geographic area of responsibility. (3) Information from the record and/or the record will be transferred to the appropriate Federal, State, or local agency, or a member of the public in response to a specific request for pertinent information. (4) Information may also be provided to the Department of Justice or in a proceeding before a court or adjudicative body; or to Federal, State, local or foreign agencies when needed for enforcement of civil or criminal codes or applicable regulations concerning title rights upon the public land.

EFFECT OF NOT PROVIDING INFORMATION: Disclosure of this information is required by 30 U.S.C. 28f and 43 CFR Part 3830 for those qualified claimants wishing to take the small miner waiver allowed. Failure to supply the information required in this form to support the claimants certification of waiver from payment of the otherwise required maintenance fees will result in the waiver being disallowed and the mining claims subject to forfeiture by BLM under 30 U.S.C. 28i.

The Paperwork Reduction Act of 1995 requires us to inform you that:

The BLM collects this information to determine if you qualify for a waiver from the payment of \$125 per mining claim or site maintenance fee established in 30 U.S.C. 28f and the implementing regulations at 43 CFR 3830.

Response to this request is required in accordance with the statute to obtain your benefit.

The BLM would like you to know that you do not have to respond to this or any other Federal agency-sponsored information collection unless it displays a currently valid OMB control number.

BURDEN HOURS STATEMENT: Public reporting burden for this form is estimated to average 20 minutes per response, including time to review instructions, gathering and maintaining data, and completing and reviewing the form. Direct comments regarding this burden estimate or any other aspect of this form to the U.S. Department of the Interior, Bureau of Land Management (1004-0114), Bureau Information Collection Clearance Officer (WO-630), Mail Stop 401 LS, 1849 C St., N.W., Washington, D.C. 20240.

RECEIVED
B.L.M. AZ STATE OFFICE
2008 AUG -5 A 9:15
PHOENIX, ARIZONA

When Recorded Return Document to:

Continental Mining Inc.
P.O. Box 1770
Paysan AZ 85547

☐ Check here if this is a change of address.

Telephone: 928-970-1840

E-mail address: _____

AMC 193625

AMC 62613

~~AMC 193626~~

AFFIDAVIT OF PERFORMANCE OF ANNUAL WORK

1. State of Arizona, County of Gila ss:

2. I (Name) Edward J Collins

3. Reside at (Address) P.O. Box 1770

City Paysan County Gila

State AZ Zip 85547

being duly sworn, depose and say that I am a citizen of the United States, more than eighteen years of age, and that all of the facts set forth in this affidavit, subject to the provisions and penalties of 18 U.S.C. 1001 pertaining to the filing of false, fictitious, or fraudulent statements with the United States, are true and correct according to the best of my knowledge, information and belief.

4. Owner's name and address (If not shown in Items 1-3 above). Continental Mining Inc.
P.O. Box 1770 Paysan AZ 85547

5. That I am personally acquainted with the mining claim(s). The work and improvements were made by and at the expense of the owner(s) of said claim(s). Said contiguous group of claims, listed on this document, are situated in the Green Valley (optional) Mining District; Gila County, Arizona.

Line No.	AMC NUMBER	CLAIM/SITE NAME	COUNTY RECORDER DATA (If available)	TWP	RNG	SEC
1	62607	Cedar #1	bK375Pg 738	10N	10E	18
2	62608	Cedar #2	bK375Pg 739	10N	10E	18
3	62609	Cedar #3	bK375Pg 740	10N	10E	18
4	62610	Cedar #4	BK375Pg 741	10N	10E	18
5	62611	Cedar #5	bK375Pg 742	10N	10E	18
6	62612	Cedar #6	bK375Pg 743	10N	10E	18

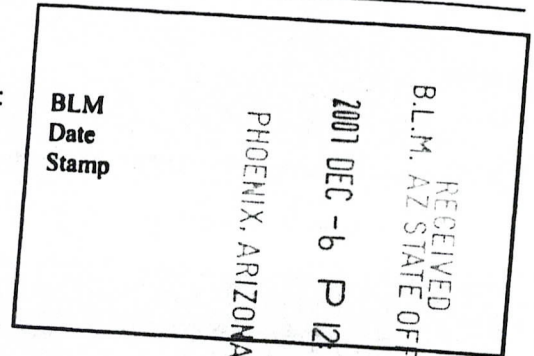
Form: MCF108

Revised Jan. 2006

Page 1 of 2

ENTERED IN COMPUTER

RE 12/12/07



AFFIDAVIT OF PERFORMANCE OF ANNUAL WORK - page 2

RECEIVED
B.L.M. AZ STATE OFFICE
2001 DEC - 6 P 12:02
PHOENIX, ARIZONA
BLM
Date
Stamp

7	62613	Cedar #7	BK 375 Pg 744	10N	10E	18
8						
9						
10						

6. That between the dates starting at 12 o'clock noon on September 1, 2006 and ending at 12 o'clock noon on September 1, 2007 at least \$ 1000.00 dollars worth of work and improvements were done and performed upon said claim(s) or upon one or more of a contiguous group of claims for the benefit of all, wholly or partly outside of a contiguous group of claims for the benefit of all, not including the location work:

7. That the following persons were employed to perform the work and improvements described herein: _____

8. That the work and improvements performed were: Partial work and repair


9. Dated: 12-6-07 Signature: Edward J Collins

SUBSCRIBED AND SWORN TO before me, a Notary Public, this 6 day of Dec 2007

By: Edward J Collins

Notary Public Patricia M Shepherd

My Commission Expires 02/27/2010



Bureau of Land Management
Arizona State Office
www.az.blm.gov

No. of Claims: 7 x \$10 = 70
Check No.: CASH Init. JMC
Receipt No.: 1615884
For BLM Use Only

Form: MCF108
Revised Jan. 2006
Page 2 of 2

When Recorded Return Document to:

Ed Collins
P.O. Box 1770
Payson, AZ 85547

☐ Check here if this is a change of address.

Telephone: 928-970-1840

E-mail address: _____

AFFIDAVIT OF PERFORMANCE OF ANNUAL WORK

1. State of Arizona, County of Gila ss:


2. I (Name) Edward J Collins

3. Reside at (Address) P.O. Box 1770

City Payson County Gila

State AZ Zip 85547 being duly sworn, depose and say that I am a citizen of the United States, more than eighteen years of age, and that all of the facts set forth in this affidavit, subject to the provisions and penalties of 18 U.S.C. 1001 pertaining to the filing of false, fictitious, or fraudulent statements with the United States, are true and correct according to the best of my knowledge, information and belief.

4. Owner's name and address (if not shown in Items 1-3 above). _____



5. That I am personally acquainted with the mining claim(s). The work and improvements were made by and at the expense of the owner(s) of said claim(s). Said contiguous group of claims, listed on this document, are situated in the Green Valley (optional) Mining District; Gila County, Arizona.

Line No.	AMC NUMBER	CLAIM/SITE NAME	COUNTY RECORDER DATA (If available)	TWP	RNG	SEC
1	193626	Littel Maud	LK 58/122544-550	10N	10E	30
2						
3						
4						
5						
6						

AFFIDAVIT OF PERFORMANCE OF ANNUAL WORK - page 2

RECEIVED
B.L.M. AZ STATE OFFICE
2007 DEC - 6 P 12:02
PHOENIX, ARIZONA
BLM
Date
Stamp

7						
8						
9						
10						

6. That between the dates starting at 12 o'clock noon on September 1, 20 06 and ending at 12 o'clock noon on September 1, 20 07 at least \$ 400.00 dollars worth of work and improvements were done and performed upon said claim(s) or upon one or more of a contiguous group of claims for the benefit of all, wholly or partly outside of a contiguous group of claims for the benefit of all, not including the location work.

7. That the following persons were employed to perform the work and improvements described herein: _____

Edward J Collins

8. That the work and improvements performed were: Portal work


9. Dated: 12-6-07 Signature: Edward J Collins

SUBSCRIBED AND SWORN TO before me, a Notary Public, this 6 day of Dec, 20 07

By: Edward J Collins

Notary Public Patricia M Shepherd

My Commission Expires 02/27/2010



Bureau of Land Management
Arizona State Office
www.az.blm.gov

No. of Claims: 10 x \$10 = 100
Check No.: Cash Init. MC
Receipt No.: 1615884
For BLM Use Only

Form: MCF108
Revised Jan. 2006
Page 2 of 2

United States Department of the Interior**Bureau of Land Management**

BUSINESS & SUPPORT SVCS DIV

ONE N CENTRAL AVE SUITE 800

PHOENIX, AZ 85004 -4427

Phone: (602) 417-9200

Receipt

No:

1615884

Transaction #: 1668800**Date of Transaction:** 12/06/2007

CUSTOMER:	CONTINENTAL MINING INC. PO BOX 1770 PAYSON, AZ 85547
-----------	--

LINE #	QTY	DESCRIPTION	REMARKS	UNIT PRICE	TOTAL
1	1.00	LOCATABLE MINERALS / MINING CLAIMS-NOT NEW-UNADJUD, ONE AUTH NO. ONLY / MINING CLAIM MONEY RECEIVED (455) CASES: AMC62607/\$80.00	POL 2007/8	- n/a -	80.00
TOTAL:					\$80.00

PAYMENT INFORMATION

1	AMOUNT:	\$80.00	POSTMARKED:	N/A
	TYPE:	CASH	RECEIVED:	12/06/2007
	NAME:	CONTINENTAL MINING INC. PO BOX 1770 PAYSON AZ 85547		

REMARKS

This receipt was generated by the automated BLM Collections and Billing System and is a paper representation of a portion of the official electronic record contained therein.

UNITED STATES DEPARTMENT OF THE INTERIOR
BUREAU OF LAND MANAGEMENT

AMC 62607
FORM APPROVED
OMB NO. 1004-0114
Expires: February 28, 2010

MAINTENANCE FEE WAIVER CERTIFICATION

SEE INSTRUCTIONS ON REVERSE

AMC 193625

1. This small miner waiver is filed for the assessment year beginning at noon on September 1, 2007 and ending at noon on September 1, 2008.
2. The undersigned and all related parties owned ten or fewer mining claims, mill, or tunnel sites located and maintained on Federal lands in the United States of America on September 1, 2007.
3. The undersigned have performed the assessment work required by law for each mining claim listed prior to filing this waiver and understand that by filing this form; an affidavit of assessment work must be recorded by the December 30th following the filing of this waiver.
4. The undersigned understand that if the assessment work obligation has not yet come due under 30 U.S.C. 28 (for those claims in their first assessment year only); a notice of intent to hold reciting this condition must be recorded by the December 30th following the filing of this waiver.
5. The undersigned understand that mill and tunnel sites may also be listed upon this waiver and be waived from payment of the maintenance fee; and that a notice of intent to hold for these sites is required to be recorded by the December 30th immediately following the filing of this waiver.
6. The undersigned understand and acknowledge that pursuant to 43 U.S.C. 1212 and 18 U.S.C. 1001; the filing or recording of a false, fictitious, or fraudulent document with the Bureau of Land Management may result in a fine of up to \$250,000, a prison term not to exceed five years, or both.
7. The mining claims, mill or tunnel sites for which this waiver from payment of the maintenance fees is requested are:

CLAIM OR SITE NAME	BLM RECORDATION SERIAL NUMBER
1. Cedar #1	62607
2. Cedar #2	62608
3. Cedar #3	62609
4. Cedar #4	62610
5. Cedar #5	62611
6. Cedar #6	62612
7. Cedar #7	62613
8. Little Maud	193626
9.	
10.	

The owner(s) (claimants) of the above mining claims and sites are:

Continental Mining Inc.
(Owner's Name - Please Print)
P.O. Box 1770
(Street or P.O. Box)
Payson AZ 85547
(City) (State) (Zip Code)

Edward Collins
(Owner's Signature)

Edward Collins
(Owner's Name - Please Print)
P.O. Box 1770
(Street or P.O. Box)
Payson AZ 85547
(City) (State) (Zip Code)

Edward Collins
(Owner's Signature)

(Owner's Name - Please Print)
(Street or P.O. Box)
(City) (State) (Zip Code)

(Owner's Signature)

(Continued on page 2)

ARIZONA
STATE OFFICE
PHOENIX, ARIZONA

2007 JUL 31 P 1:08

RECEIVED
BUREAU OF LAND MANAGEMENT

RE 8/7/07

8/SC

(Owner's Name - Please Print)	(Owner's Signature)		
(Street or P.O. Box)	(City)	(State)	(Zip Code)
(Owner's Name - Please Print)	(Owner's Signature)		
(Street or P.O. Box)	(City)	(State)	(Zip Code)
(Owner's Name - Please Print)	(Owner's Signature)		
(Street or P.O. Box)	(City)	(State)	(Zip Code)
(Owner's Name - Please Print)	(Owner's Signature)		
(Street or P.O. Box)	(City)	(State)	(Zip Code)

INSTRUCTIONS

- | | |
|--|---|
| <ol style="list-style-type: none"> 1. This certification is made under the provisions of § 1744 of Title 43 and § 28-28k of Title 30 of the United States Code; and the regulations thereunder (43 CFR Part 3830). 2. The claimant(s) must fill in the dates in paragraph 1 for the beginning and ending of the assessment year for which this waiver is sought. 3. The claimant(s) must fill in the date in paragraph 2 for the beginning of the assessment year for which this waiver is sought. 4. All claim and site names and Bureau of Land Management (BLM) serial numbers must be listed for the mining claims, mill sites, and tunnel sites for which the waiver is sought. 5. All owners of the mining claims, mill sites, and tunnel sites and their addresses must be given. 6. This waiver form must be signed by all the claimants or their designated agent, in original form. If an agent is designated, a notarized designation of agent, signed by all of the claimants with proper address given, must be submitted with this waiver. | <ol style="list-style-type: none"> 7. This form must be filed no later than September 1st for the upcoming assessment year in the BLM State Office where the mining claims or sites are recorded, or the waiver cannot be granted by the BLM. (Example: to obtain a waiver for the assessment year 2000, which begins at noon on September 1, 1999, you must qualify for and file for a waiver no later than September 1, 1999, in the proper BLM State Office). 8. For all mining claims which require assessment work, you must record an affidavit of labor on or before the December 30th immediately following the filing of this waiver. For all other mining claims or sites waived, you must record a notice of intent to hold on or before the December 30th immediately following the filing of this waiver. 9. Mill and tunnel sites may also be listed upon this waiver and be waived from payment of the maintenance fee. A notice of intent to hold for these sites is required to be filed by the December 30th following the filing of this waiver. |
|--|---|

NOTICE/BURDEN HOURS STATEMENT

The Privacy Act of 1974, *as amended*, and the regulation in 43 CFR 2.48(d) provide that you be furnished the following information in connection with the information required by this certification of waiver from rental fees.

AUTHORITY: 30 U.S.C. 28-28k; 43 U.S.C. 1201, 1457, 1740, and 1744; and 43 CFR 3830.

PRINCIPLE PURPOSE: This information is to be used to verify that the owner(s) (claimants) of a mining claim has complied with 30 U.S.C. 28f and is entitled to perform assessment work in lieu of paying the maintenance fee for the mining claims listed on this form.

ROUTINE USE: (1) Adjudication of the claimant(s) certification of waiver from paying the maintenance fee otherwise required by 30 U.S.C. 28f. (2) Disclosure may be made to appropriate Federal agencies when location is made within the agency's geographic area of responsibility. (3) Information from the record and/or the record will be transferred to the appropriate Federal, State, or local agency, or a member of the public in response to a specific request for pertinent information. (4) Information may also be provided to the Department of Justice or in a proceeding before a court or adjudicative body; or to Federal, State, local or foreign agencies when needed for enforcement of civil or criminal codes or applicable regulations concerning title rights upon the public land.

EFFECT OF NOT PROVIDING INFORMATION: Disclosure of this information is required by 30 U.S.C. 28f and 43 CFR Part 3830 for those qualified claimants wishing to take the small miner waiver allowed. Failure to supply the information required in this form to support the claimants certification of waiver from payment of the otherwise required maintenance fees will result in the waiver being disallowed and the mining claims subject to forfeiture by BLM under 30 U.S.C. 28i.

The Paperwork Reduction Act of 1995 requires us to inform you that:

This information is being collected to allow the BLM to determine if you qualify for a waiver from the payment of \$100 per mining claim or site maintenance fee established in 30 U.S.C. 28f and the implementing regulations at 43 CFR 3830. A response to this request is required in accordance with the statute to obtain your benefit.

BLM would like you to know that you do not have to respond to this, or any other, Federal agency-sponsored information collection unless it displays a currently valid OMB control number.

Public reporting burden for this form is estimated to average 20 minutes (.33 hours) per response, including time to review instructions, gathering and maintaining data, and completing and reviewing the form. Direct comments regarding this burden estimate, or any other aspect of this form, to the U.S. Department of the Interior, Bureau of Land Management, (1004-0114) Bureau Information Collection Clearance Officer (WO-630), Mail Stop 401 LS, 1849 C St., N.W., Washington, D.C. 20240.

FOR OFFICIAL USE ONLY

2007 JUL 31 P 1:08

RECEIVED
BUREAU OF
LAND MANAGEMENT

When Recorded Return Document to:

P.O. Box 1770
Payson, AZ 85547

☐ Check here if this is a change of address.

Telephone: _____

E-mail address: _____

AMC 62607
AMC 193625

AFFIDAVIT OF PERFORMANCE OF ANNUAL WORK

1. State of Arizona, County of Gila ss:

2. I (Name) Edward J Collins

3. Reside at (Address) P.O. Box 1770

City Payson County Gila

State AZ Zip 85547 being duly sworn, depose and say that I am a citizen of the United States, more than eighteen years of age, and that all of the facts set forth in this affidavit, subject to the provisions and penalties of 18 U.S.C. 1001 pertaining to the filing of false, fictitious, or fraudulent statements with the United States, are true and correct according to the best of my knowledge, information and belief.

4. Owner's name and address (If not shown in Items 1-3 above). _____

5. That I am personally acquainted with the mining claim(s). The work and improvements were made by and at the expense of the owner(s) of said claim(s). Said contiguous group of claims, listed on this document, are situated in the

Green Valley (optional) Mining District; Gila County, Arizona.

Line No.	AMC NUMBER	CLAIM/SITE NAME	COUNTY RECORDER DATA (If available)	TWP	RNG	SEC
1	193626	Little Man	DK581P9849-850	10N	10E	30
2	62607					
3	52613					
4						
5						
6						

R2 1/17/07

BLM
Date
Stamp

7						
8						
9						
10						

6. That between the dates starting at 12 o'clock noon on September 1, 2006 and ending at 12 o'clock noon on September 1, 2006 at least \$ 200.00 dollars worth of work and improvements were done and performed upon said claim(s) or upon one or more of a contiguous group of claims for the benefit of all, wholly or partly outside of a contiguous group of claims for the benefit of all, not including the location work.

7. That the following persons were employed to perform the work and improvements described herein: _____

Edward J. Collins

8. That the work and improvements performed were: Portal work


9. Dated: 12-5-06 Signature: Edward J. Collins

SUBSCRIBED AND SWORN TO before me, a Notary Public, this 5th day of December 2006

By: Adejanira F. Bishop-Guebard

Notary Public Gila

My Commission Expires 9/20/10



Bureau of Land Management
Arizona State Office
www.az.blm.gov

No. of Claims: 1 x \$10 = 10
Check No.: _____ Init. AS
Receipt No.: _____
For BLM Use Only

United States Department of the Interior
Bureau of Land Management
BUSINESS & SUPPORT SVCS DIV
ONE N CENTRAL AVE SUITE 800
PHOENIX, AZ 85004 -4427
Phone: (602) 417-9200

Receipt

No: 1402747

Transaction #: 1449212

Date of Transaction: 12/06/2006

CUSTOMER: EDWARD J COLLINS
BOX 1770
PAYSON, AZ 85547

LINE #	QTY	DESCRIPTION	REMARKS	UNIT PRICE	TOTAL
1	1.00	LOCATABLE MINERALS / MINING CLAIMS-NOT NEW-UNADJUD, ONE AUTH NO. ONLY / MINING CLAIM MONEY RECEIVED (455) CASES: AMC62607/\$80.00	POL (8)	- n/a -	80.00
TOTAL:					\$80.00

PAYMENT INFORMATION				
1	AMOUNT:	\$80.00	POSTMARKED:	N/A
	TYPE:	CASH	RECEIVED:	12/06/2006
	NAME:	COLLINS, EDWARD J BOX 1770 PAYSON AZ 85547		

REMARKS

This receipt was generated by the automated BLM Collections and Billing System and is a paper representation of a portion of the official electronic record contained therein.

MAINTENANCE FEE WAIVER CERTIFICATION

SEE INSTRUCTIONS ON REVERSE

AMC 62607

FORM APPROVED
OMB NO. 1004-0114
Expires: December 31, 2006

AMC 193625

1. This small miner waiver is filed for the assessment year beginning at noon on September 1, 2006 and ending at noon on September 1, 2007.
States of America on September 1, 2006.
2. The undersigned have performed the assessment work **required by law** for each mining claim listed **prior to filing this waiver** and understand that by filing this form; an affidavit of assessment work **must** be recorded by the December 30th following the filing of this waiver.
3. The undersigned understand that if the assessment work obligation has not yet come due under 30 U.S.C. 28 (for those claims in their first assessment year only); a notice of intent to hold reciting this condition **must** be recorded by the December 30th following the filing of this waiver.
4. The undersigned understand that mill and tunnel sites may also be listed upon this waiver and be waived from payment of the maintenance fee; and that a notice of intent to hold for these sites is required to be recorded by the December 30th immediately following the filing of this waiver.
5. The undersigned understand and acknowledge that pursuant to 43 U.S.C. 1212 and 18 U.S.C. 1001; the filing or recording of a false, fictitious, or fraudulent document with the Bureau of Land Management may result in a fine of up to \$250,000, a prison term not to exceed five years, or both.
6. The mining claims, mill or tunnel sites for which this waiver from payment of the maintenance fees is requested are:

CLAIM OR SITE NAME	BLM RECORDATION SERIAL NUMBER
1. Cedar #1	62607
2. Cedar #2	62608
3. Cedar #3	62609
4. Cedar #4	62610
5. Cedar #5	62611
6. Cedar #6	62612
7. Cedar #7	62613
8. Little Maud	193626
9.	
10.	
The owner(s) (claimants) of the above mining claims and sites are:	

The owner(s) (claimants) of the above mining claims and sites are:

Continental Mining Inc.
(Owner's Name - Please Print)
P.O. Box 1770
(Street or P.O. Box)
Payson AZ 85547
(City) (State) (Zip Code)

Edward Collins
(Owner's Signature)

Edward J Collins
(Owner's Name - Please Print)
P.O. Box 1770
(Street or P.O. Box)
Payson AZ 85547
(City) (State) (Zip Code)

Edward J. Collins
(Owner's Signature)

(Owner's Name - Please Print)

(Owner's Signature)

(Street or P.O. Box)

(City)

(State)

(Zip Code)

(Continued on page 2)

ENTERED INTO COMPUTER

RE 8/9/06

(Owner's Name - Please Print)	(Owner's Signature)
(Street or P.O. Box)	(City) (State) (Zip Code)
(Owner's Name - Please Print)	(Owner's Signature)
(Street or P.O. Box)	(City) (State) (Zip Code)
(Owner's Name - Please Print)	(Owner's Signature)
(Street or P.O. Box)	(City) (State) (Zip Code)
(Owner's Name - Please Print)	(Owner's Signature)
(Street or P.O. Box)	(City) (State) (Zip Code)

INSTRUCTIONS

1. This certification is made under the provisions of § 1744 of Title 43 and § 28-28k of Title 30 of the United States Code; and the regulations thereunder (43 CFR Part 3830).
2. The claimant(s) **must** fill in the dates in paragraph 1 for the beginning and ending of the assessment year for which this waiver is sought.
3. The claimant(s) **must** fill in the date in paragraph 2 for the beginning of the assessment year for which this waiver is sought.
4. All claim and site names and Bureau of Land Management (BLM) serial numbers **must** be listed for the mining claims, mill sites, and tunnel sites for which the waiver is sought.
5. All owners of the mining claims, mill sites, and tunnel sites and their addresses **must** be given.
6. This waiver form **must** be signed by all the claimants or their designated agent, in original form. If an agent is designated, a notarized designation of agent, signed by all of the claimants with proper address given, **must** be submitted with this waiver.
7. This form **must** be filed no later than September 1st for the upcoming assessment year in the BLM State Office where the mining claims or sites are recorded, or the waiver cannot be granted by the BLM. (Example: to obtain a waiver for the assessment year 2000, which begins at noon on September 1, 1999, you **must** qualify for and file for a waiver no later than September 1, 1999, in the proper BLM State Office).
8. For all mining claims which require assessment work, you **must** record an affidavit of labor on or before the December 30th immediately following the filing of this waiver. For all other mining claims or sites waived, you must record a notice of intent to hold on or before the December 30th immediately following the filing of this waiver.
9. Mill and tunnel sites may also be listed upon this waiver and be waived from payment of the maintenance fee. A notice of intent to hold for these sites is required to be filed by the December 30th following the filing of this waiver.

NOTICE/BURDEN HOURS STATEMENT

The Privacy Act of 1974, *as amended*, and the regulation in 43 CFR 2.48(d) provide that you be furnished the following information in connection with the information required by this certification of waiver from rental fees.

AUTHORITY: 30 U.S.C. 28-28k; 43 U.S.C. 1201, 1457, 1740, and 1744; and 43 CFR 3830.

PRINCIPLE PURPOSE: This information is to be used to verify that the owner(s) (claimants) of a mining claim has complied with 30 U.S.C. 28f and is entitled to perform assessment work in lieu of paying the maintenance fee for the mining claims listed on this form.

ROUTINE USE: (1) Adjudication of the claimant(s) certification of waiver from paying the maintenance fee otherwise required by 30 U.S.C. 28f. (2) Disclosure may be made to appropriate Federal agencies when location is made within the agency's geographic area of responsibility. (3) Information from the record and/or the record will be transferred to the appropriate Federal, State, or local agency, or a member of the public in response to a specific request for pertinent information. (4) Information may also be provided to the Department of Justice or in a proceeding before a court or adjudicative body; or to Federal, State, local or foreign agencies when needed for enforcement of civil or criminal codes or applicable regulations concerning title rights upon the public land.

EFFECT OF NOT PROVIDING INFORMATION: Disclosure of this information is required by 30 U.S.C. 28f and 43 CFR Part 3830 for those qualified claimants wishing to take the small miner waiver allowed. Failure to supply the information required in this form to support the claimants certification of waiver from payment of the otherwise required maintenance fees will result in the waiver being disallowed and the mining claims subject to forfeiture by BLM under 30 U.S.C. 28i.

The Paperwork Reduction Act of 1995 requires us to inform you that:

This information is being collected to allow the BLM to determine if you qualify for a waiver from the payment of \$100 per mining claim or site maintenance fee established in 30 U.S.C. 28f and the implementing regulations at 43 CFR 3830. A response to this request is required in accordance with the statute to obtain your benefit.

BLM would like you to know that you do not have to respond to this, or any other, Federal agency-sponsored information collection unless it displays a currently valid OMB control number.

Public reporting burden for this form is estimated to average 8 minutes (0.133 hours) per response, including time to review instructions, gathering and maintaining data, and completing and reviewing the form. Direct comments regarding this burden estimate, or any other aspect of this form, to the U.S. Department of the Interior, Bureau of Land Management, (1004-0114) Bureau Information Collection Clearance Officer (WO-630), Mail Stop 401 LS, 1849 C St, N.W., Washington, DC 20240.

PHOENIX, ARIZONA

FOR OFFICIAL USE ONLY

2006 AUG - 3 A 10 28

RECEIVED
BLM, AZ STATE OFFICE

When Recorded Return Document to:

Continental Mining Inc.

P.O. Box 1770

Payson AZ 85547

☐ Check here if this is a change of address.

Telephone: _____

E-mail address: _____

AMC 62607

AMC 193625

AFFIDAVIT OF PERFORMANCE OF ANNUAL WORK

1. State of Arizona, County of Gila ss: _____

2. I (Name) Edward J Collins

3. Reside at (Address) P.O. Box 1770

Payson AZ 85547

City Payson County Gila

State AZ Zip 85547

being duly sworn, depose and say that I am a citizen of the United States, more than eighteen years of age, and that all of the facts set forth in this affidavit, subject to the provisions and penalties of 18 U.S.C. 1001 pertaining to the filing of false, fictitious, or fraudulent statements with the United States, are true and correct according to the best of my knowledge, information and belief.

4. Owner's name and address (If not shown in Items 1-3 above). Continental Mining Inc.

P.O. Box 1770 Payson AZ 85547

5. That I am personally acquainted with the mining claim(s). The work and improvements were made by and at the expense of the owner(s) of said claim(s). Said contiguous group of claims, listed on this document, are situated in the

Green Valley (optional) Mining District; Gila County, Arizona.

Line No.	AMC NUMBER	CLAIM/SITE NAME	COUNTY RECORDER DATA (If available)	TWP	RNG	SEC
1	62607	cedar #1	bk375pc738	10N	10E	18
2	62608	Cedar #2	bk375pc739	10N	10E	18
3	62609	cedar #3	bk375pc740	10	10E	18
4	62610	Cedar #4	bk375pc741	10N	10 E	18
5	62611	Cedar #5	bk375pc742	10N	10 E	18
6	62612	cedar #6	bk375pc743	10N	10E	18

BLM
Date
Stamp

PHOENIX, ARIZONA

2005 DEC 22 P 12:50

RECEIVED
BLM, AZ STATE OFFICE

BLM
Date
Stamp

7	62613	Cedar #7	bk375pg744	10N	10E	18
8						
9						
10						

6. That between the dates starting at 12 o'clock noon on September 1, 2004 and ending at 12 o'clock noon on September 1, 2005 at least \$ 900.00 dollars worth of work and improvements were done and performed upon said claim(s) or upon one or more of a contiguous group of claims for the benefit of all, wholly or partly outside of a contiguous group of claims for the benefit of all, not including the location work.

7. That the following persons were employed to perform the work and improvements described herein: Edward J Collins

8. That the work and improvements performed were: Portal work


9. Dated: 12-22-05 Signature: Edward J Collins

SUBSCRIBED AND SWORN TO before me, a Notary Public, this 22 day of Dec 2005

By: EDWARD J. COLLINS

Notary Public Nancy S Dawes

My Commission Expires 12-19-2006



Bureau of Land Management
Arizona State Office
www.az.blm.gov

No. of Claims: 7 x \$10 = 70.00

Check No.: _____ Init. TR

Receipt No.: _____

For BLM Use Only

Ed CollinsP.O. Box 1770Payson, AZ 85547☐ Check here if this is a change of address.

Telephone: _____

E-mail address: _____

AMC 62607
AMC 193625**AFFIDAVIT OF PERFORMANCE OF ANNUAL WORK**1. State of Arizona, County of Gila ss: _____2. I (Name) Edward J Collins3. Reside at (Address) P.O. Box 1770City Payson County Gila

State AZ Zip 85547 being duly sworn, depose and say that I am a citizen of the United States, more than eighteen years of age, and that all of the facts set forth in this affidavit, subject to the provisions and penalties of 18 U.S.C. 1001 pertaining to the filing of false, fictitious, or fraudulent statements with the United States, are true and correct according to the best of my knowledge, information and belief..

4. Owner's name and address (If not shown in Items 1-3 above). _____

5. That I am personally acquainted with the mining claim(s). The work and improvements were made by and at the expense of the owner(s) of said claim(s). Said contiguous group of claims, listed on this document, are situated in the

Green Vally (optional) Mining District; Gila County, Arizona.

Line No.	AMC NUMBER	CLAIM/SITE NAME	COUNTY RECORDER DATA (If available)	TWP	RNG	SEC
1	193626	Littel Maud	bk581pg849&850	10N	10E	30
2						
3						
4						
5						
6						

RECEIVED BLM. AZ STATE OFFICE 2005 DEC 22 P 12:49 PHOENIX, ARIZONA	BLM Date Stamp
---	----------------------

BLM
Date
Stamp

7						
8						
9						
10						

6. That between the dates starting at 12 o'clock noon on September 1, 20⁰⁴ and ending at 12 o'clock noon on September 1, 2005 at least \$ 300.00 dollars worth of work and improvements were done and performed upon said claim(s) or upon one or more of a contiguous group of claims for the benefit of all, wholly or partly outside of a contiguous group of claims for the benefit of all, not including the location work.

7. That the following persons were employed to perform the work and improvements described herein: Edward J Collins

8. That the work and improvements performed were: portal work


9. Dated: 12-22-05 Signature: Edward J Collins

SUBSCRIBED AND SWORN TO before me, a Notary Public, this 22 day of Dec 20 05

By: EDWARD J. COLLINS

Notary Public Nancy S Dawes

My Commission Expires 12-19-06



Bureau of Land Management
Arizona State Office
www.az.blm.gov

No. of Claims: 1 x \$ 10.00
Check No.: _____ Init. TD
Receipt No.: _____
For BLM Use Only

**United States Department of the Interior
Bureau of Land Management**

BUSINESS & SUPPORT SVCS DIV
ONE N CENTRAL AVE
PHOENIX, AZ 85004 -2203
Phone: (602) 417-9200

Receipt

No:

1206742

Transaction #: 1247336**Date of Transaction:** 12/22/2005

CUSTOMER: EDWARD J COLLINS
BOX 1770
PAYSON, AZ 85547

LINE #	QTY	DESCRIPTION	REMARKS	UNIT PRICE	TOTAL
1	1.00	LOCATABLE MINERALS / MINING CLAIMS-NOT NEW-UNADJUD, ONE AUTH NO. ONLY / MINING CLAIM MONEY RECEIVED (455) CASES: AMC62607/\$80.00	POL 2005 - 8	- n/a -	80.00
TOTAL:					\$80.00

PAYMENT INFORMATION

1	AMOUNT:	\$80.00	POSTMARKED:	N/A
	TYPE:	CASH	RECEIVED:	12/22/2005
	NAME:	COLLINS, EDWARD J BOX 1770 PAYSON AZ 85547		

REMARKS

This receipt was generated by the automated BLM Collections and Billing System and is a paper representation of a portion of the official electronic record contained therein.

UNITED STATES DEPARTMENT OF THE INTERIOR
BUREAU OF LAND MANAGEMENT

Amc 62607
Amc 193625
FORM APPROVED
OMB NO. 1004-0114
Expires: December 31, 2006

MAINTENANCE FEE WAIVER CERTIFICATION

SEE INSTRUCTIONS ON REVERSE

1. This small miner waiver is filed for the assessment year beginning at noon on September 1, 05 and ending at noon on September 1, 06.
2. The undersigned and all related parties owned ten or fewer mining claims, mill, or tunnel sites located and maintained on Federal lands in the United States of America on September 1, 2005.
3. The undersigned have performed the assessment work **required by law** for each mining claim listed **prior to filing this waiver** and understand that by filing this form; an affidavit of assessment work **must** be recorded by the December 30th following the filing of this waiver.
4. The undersigned understand that if the assessment work obligation has not yet come due under 30 U.S.C. 28 (for those claims in their first assessment year only); a notice of intent to hold reciting this condition **must** be recorded by the December 30th following the filing of this waiver.
5. The undersigned understand that mill and tunnel sites may also be listed upon this waiver and be waived from payment of the maintenance fee; and that a notice of intent to hold for these sites is required to be recorded by the December 30th immediately following the filing of this waiver.
6. The undersigned understand and acknowledge that pursuant to 43 U.S.C. 1212 and 18 U.S.C. 1001; the filing or recording of a false, fictitious, or fraudulent document with the Bureau of Land Management may result in a fine of up to \$250,000, a prison term not to exceed five years, or both.
7. The mining claims, mill or tunnel sites for which this waiver from payment of the maintenance fees is requested are:

CLAIM OR SITE NAME	BLM RECORDATION SERIAL NUMBER
1. Cedar #1	62607
2. Cedar #2	62608
3. Cedar #3	62609
4. Cedar #4	62610
5. Cedar #5	62611
6. Cedar #6	62612
7. Cedar #7	62613
8. Little Maud	193626
9.	
10.	

The owner(s) (claimants) of the above mining claims and sites are:

Continental Mining Inc.
(Owner's Name - Please Print)
P.O. Box 1770
(Street or P.O. Box)
Payson AZ 85547
(City) (State) (Zip Code)

Edward J Collins
(Owner's Signature)

Edward J Collins
(Owner's Name - Please Print)
1770 Payson AZ 85547
(City) (State) (Zip Code)

Edward J Collins
(Owner's Signature)

(Owner's Name - Please Print)

(Owner's Signature)

(Street or P.O. Box)

(City)

(State)

(Zip Code)

(Continued on page 2)

ENTERED INTO COMPUTER

9/22/05 AR

(Owner's Name - Please Print)	(Owner's Signature)		
(Street or P.O. Box)	(City)	(State)	(Zip Code)
(Owner's Name - Please Print)	(Owner's Signature)		
(Street or P.O. Box)	(City)	(State)	(Zip Code)
(Owner's Name - Please Print)	(Owner's Signature)		
(Street or P.O. Box)	(City)	(State)	(Zip Code)
(Owner's Name - Please Print)	(Owner's Signature)		
(Street or P.O. Box)	(City)	(State)	(Zip Code)

INSTRUCTIONS

1. This certification is made under the provisions of § 1744 of Title 43 and § 28-28k of Title 30 of the United States Code; and the regulations thereunder (43 CFR Part 3830).
2. The claimant(s) **must** fill in the dates in paragraph 1 for the beginning and ending of the assessment year for which this waiver is sought.
3. The claimant(s) **must** fill in the date in paragraph 2 for the beginning of the assessment year for which this waiver is sought.
4. All claim and site names and Bureau of Land Management (BLM) serial numbers **must** be listed for the mining claims, mill sites, and tunnel sites for which the waiver is sought.
5. All owners of the mining claims, mill sites, and tunnel sites and their addresses **must** be given.
6. This waiver form **must** be signed by all the claimants or their designated agent, in original form. If an agent is designated, a notarized designation of agent, signed by all of the claimants with proper address given, **must** be submitted with this waiver.
7. This form **must** be filed no later than September 1st for the upcoming assessment year in the BLM State Office where the mining claims or sites are recorded, or the waiver cannot be granted by the BLM. (Example: to obtain a waiver for the assessment year 2000, which begins at noon on September 1, 1999, you **must** qualify for and file for a waiver no later than September 1, 1999, in the proper BLM State Office).
8. For all mining claims which require assessment work, you **must** record an affidavit of labor on or before the December 30th immediately following the filing of this waiver. For all other mining claims or sites waived, you **must** record a notice of intent to hold on or before the December 30th immediately following the filing of this waiver.
9. Mill and tunnel sites may also be listed upon this waiver and be waived from payment of the maintenance fee. A notice of intent to hold for these sites is required to be filed by the December 30th following the filing of this waiver.

NOTICE/BURDEN HOURS STATEMENT

The Privacy Act of 1974, *as amended*, and the regulation in 43 CFR 2.48(d) provide that you be furnished the following information in connection with the information required by this certification of waiver from rental fees.

AUTHORITY: 30 U.S.C. 28-28k; 43 U.S.C. 1201, 1457, 1740, and 1744; and 43 CFR 3830.

PRINCIPLE PURPOSE: This information is to be used to verify that the owner(s) (claimants) of a mining claim has complied with 30 U.S.C. 28f and is entitled to perform assessment work in lieu of paying the maintenance fee for the mining claims listed on this form.

ROUTINE USE: (1) Adjudication of the claimant(s) certification of waiver from paying the maintenance fee otherwise required by 30 U.S.C. 28f. (2) Disclosure may be made to appropriate Federal agencies when location is made within the agency's geographic area of responsibility. (3) Information from the record and/or the record will be transferred to the appropriate Federal, State, or local agency, or a member of the public in response to a specific request for pertinent information. (4) Information may also be provided to the Department of Justice or in a proceeding before a court or adjudicative body; or to Federal, State, local or foreign agencies when needed for enforcement of civil or criminal codes or applicable regulations concerning title rights upon the public land.

EFFECT OF NOT PROVIDING INFORMATION: Disclosure of this information is required by 30 U.S.C. 28f and 43 CFR Part 3830 for those qualified claimants wishing to take the small miner waiver allowed. Failure to supply the information required in this form to support the claimants certification of waiver from payment of the otherwise required maintenance fees will result in the waiver being disallowed and the mining claims subject to forfeiture by BLM under 30 U.S.C. 28i.

The Paperwork Reduction Act of 1995 requires us to inform you that:

This information is being collected to allow the BLM to determine if you qualify for a waiver from the payment of \$100 per mining claim or site maintenance fee established in 30 U.S.C. 28f and the implementing regulations at 43 CFR 3830. A response to this request is required in accordance with the statute to obtain your benefit.

BLM would like you to know that you do not have to respond to this, or any other, Federal agency-sponsored information collection unless it displays a currently valid OMB control number.

Public reporting burden for this form is estimated to average 8 minutes (0.133 hours) per response, including time to review instructions, gathering and maintaining data, and completing and reviewing the form. Direct comments regarding this burden estimate, or any other aspect of this form, to the U.S. Department of the Interior, Bureau of Land Management, (1004-0114) Bureau Information Collection Clearance Officer (WO-630), Mail Stop 401 LS, 1849 C St., N.W., Washington, D.C. 20240.

FOR OFFICIAL USE ONLY

RECEIVED
 BLM, AZ STATE OFFICE
 2005 AUG - 4 A 9 21
 PHOENIX, ARIZONA

AMC 193625

Return Document to:

Edward j Collins

P.O. Box 1770

Payson AZ 85547

Telephone: 928-474-4308

SELECT ONLY ONE:

BLM Date Stamp

RECEIVED
B.L.M. AZ STATE OFFICE
2004 DEC -7 A 1:3
PHOENIX, ARIZONA

☒ **AFFIDAVIT OF PERFORMANCE OF ANNUAL WORK.** Also fill in Items 1 through 9 on the reverse side of this document.

☐ **NOTICE OF INTENTION TO HOLD.** I intend to hold the claims(s)/site(s) listed below for the calendar year 20____. Also fill in Items 1 through 4 and Item 9 on the reverse side of this document.

AMC NUMBER	CLAIM/SITE NAME	COUNTY RECORDER DATA	SEC	TWP	RNG
193626	Littel Maud	bk581pg849&850	30	10N	10E

BLM requires a \$5 nonrefundable service charge for each mining claim, mill site or tunnel site payable on or before December 30th (not the 31st). Mail to:

Bureau of Land Management
222 North Central Avenue
Phoenix, Arizona 85004-2203
602-417-9200
www.az.blm.gov

NO. OF CLAIMS 1 X \$5 = 5-
CHECK NO. CASH INIT AMC
BLM USE ONLY

Notices of Intention to Hold are for **mill sites, tunnel sites** or mining claims when assessment work has not been done, regardless of whether the annual assessment has been suspended, deferred, or not yet accrued. The filing of a Notice of Intention to Hold shall not relieve the owner of complying with Federal and State laws pertaining to the performance of annual assessment work. Notices of Intention to Hold for mill sites or tunnel sites need not be county recorded. For mining claims the form filed with the Bureau of Land Management **must** be identical to the one that was or will be filed with the County. **All claims** listed on a single affidavit must be contiguous.

Evidence of Annual Assessment Work or a Notice of Intention to Hold must be filed each calendar year following the calendar year in which the claim/site was located.

1. State of Arizona, County of Gila ss:

2. I, (Name) Edward J Collins

3. Reside at (Address) P.O. Box 1770

City Payson, County Gila, State AZ Zip 85547 being duly sworn, depose and say that I am a citizen of the United States, more than eighteen years of age, that all of the facts set forth in this affidavit/notice, subject to the provisions and penalties of 18 U.S.C. 1001 pertaining to the filing of false, fictitious, or fraudulent statements with the United States, are true and correct according to the best of my knowledge, information and belief.

4. Owner's name and address (If not shown in Items 1-3 above). _____

5. That I am personally acquainted with the mining claim(s). The work and improvements were made by and at the expense of the owner(s) of said claim(s). Said contiguous group of claims, listed on the reverse side of this document, are situated in the Green Vally Mining District, Gila County, Arizona.

6. That between the dates starting at 12 o'clock noon on September 1, 2004 and ending at 12 o'clock noon on September 1, 2005 at least \$ 200.00 dollars worth of work and improvements were done and performed upon said claim(s) or upon one or more of a contiguous group of claims for the benefit of all, wholly or partly outside of a contiguous group of claims for the benefit of all, not including the location work.

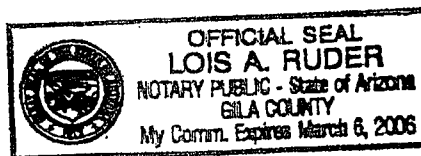
7. That the following persons were employed to perform the work and improvements described herein: Ed Collins
portal work

8. That the work and improvements performed were: portal work

9. Dated: 12-01-04 Signature: Edward J Collins

SUBSCRIBED AND SWORN TO before me, a Notary Public, this 1st day of December 20 04

By: Edward J. Collins
Notary Public Lois A. Ruder



MY COMMISSION EXPIRES March 6, 2006

PRIVACY ACT STATEMENT – This information is being collected pursuant to 30 U.S.C. 28, 43 CFR 3833.2, and ARS 27-208, in compliance with the laws of the USDI, Bureau of Land Management, and the State of Arizona. The purpose of this collection is to facilitate processing of claims or applications. This form is covered by Privacy Act Notice #INTERIOR/LLM-32 and is subject to the routine uses stated in that notice. Privacy Act Notice #INTERIOR/LLM-32 is available at the BLM Arizona State Office. This form may be locally reproduced.

United States Department of the Interior
Bureau of Land Management
BUSINESS & SUPPORT SVCS DIV
222 N CENTRAL AVE
PHOENIX, AZ 85004 -2203
Phone: (602) 417-9200

Receipt

No:

995320

Transaction #: 1030687**Date of Transaction:** 12/07/2004

CUSTOMER: EDWARD J COLLINS
BOX 1770
PAYSON, AZ 85547

LINE #	QTY	DESCRIPTION	REMARKS	UNIT PRICE	TOTAL
1	1.00	LOCATABLE MINERALS / MINING CLAIMS-NOT NEW-UNADJUD, ONE AUTH NO. ONLY / MINING CLAIM MONEY RECEIVED (455) CASES: AMC62607/\$40.00	POL 2004/8	- n/a -	40.00
TOTAL:					\$40.00

PAYMENT INFORMATION

1	AMOUNT:	\$40.00	POSTMARKED:	N/A
	TYPE:	CASH	RECEIVED:	12/07/2004
	NAME:	COLLINS, EDWARD J BOX 1770 PAYSON AZ 85547		

REMARKS

This receipt was generated by the automated BLM Collections and Billing System and is a paper representation of a portion of the official electronic record contained therein.

UNITED STATES DEPARTMENT OF THE INTERIOR
BUREAU OF LAND MANAGEMENT

Amc 62607
Amc 193625

159

8
No 1

MAINTENANCE FEE WAIVER CERTIFICATION

SEE INSTRUCTIONS ON REVERSE

FORM APPROVED
OMB NO. 1004-0114
Expires: December 31, 2006

1. This small miner waiver is filed for the assessment year beginning at noon on September 1, 2004 and ending at noon on September 1, 2005.
2. The undersigned and all related parties owned ten or fewer mining claims, mill, or tunnel sites located and maintained on Federal lands in the United States of America on September 1, 2004.
3. The undersigned have performed the assessment work **required by law** for each mining claim listed **prior to filing this waiver** and understand that by filing this form; an affidavit of assessment work **must** be recorded by the December 30th following the filing of this waiver.
4. The undersigned understand that if the assessment work obligation has not yet come due under 30 U.S.C. 28 (for those claims in their first assessment year only); a notice of intent to hold reciting this condition **must** be recorded by the December 30th following the filing of this waiver.
5. The undersigned understand that mill and tunnel sites may also be listed upon this waiver and be waived from payment of the maintenance fee; and that a notice of intent to hold for these sites is required to be recorded by the December 30th immediately following the filing of this waiver.
6. The undersigned understand and acknowledge that pursuant to 43 U.S.C. 1212 and 18 U.S.C. 1001; the filing or recording of a false, fictitious, or fraudulent document with the Bureau of Land Management may result in a fine of up to \$250,000, a prison term not to exceed five years, or both.
7. The mining claims, mill or tunnel sites for which this waiver from payment of the maintenance fees is requested are:

CLAIM OR SITE NAME	BLM RECORDATION SERIAL NUMBER
1. Cedar #1	62607
2. Cedar #2	62608
3. Cedar #3	62609
4. Cedar #4	62610
5. Cedar #5	62611
6. Cedar #6	62612
7. Cedar #7	62613
8. Little Maud	193626
9.	
10.	

The owner(s) (claimants) of the above mining claims and sites are:

CONTINENTAL MINING INC.
(Owner's Name - Please Print)

P.O. Box 1770
(Street or P.O. Box)

Payson AZ 85547
(City) (State) (Zip Code)

Edward J Collins
(Owner's Signature)

Edward J Collins
(Owner's Name - Please Print)

P.O. Box 1770
(Street or P.O. Box)

Payson AZ 85547
(City) (State) (Zip Code)

Edward J Collins
(Owner's Signature)

(Owner's Name - Please Print)

(Street or P.O. Box)

(City) (State) (Zip Code)

PHOENIX, ARIZONA

(Owner's Signature)

2004 AUG - 4 A 10:30

B.L.M. AZ STATE OFFICE

RECEIVED

ENTERED INTO COMPUTER
9/7/04 ab

_____ (Owner's Name - Please Print)	_____ (Owner's Signature)
_____ (Street or P.O. Box)	_____ (City) _____ (State) _____ (Zip Code)
_____ (Owner's Name - Please Print)	_____ (Owner's Signature)
_____ (Street or P.O. Box)	_____ (City) _____ (State) _____ (Zip Code)
_____ (Owner's Name - Please Print)	_____ (Owner's Signature)
_____ (Street or P.O. Box)	_____ (City) _____ (State) _____ (Zip Code)
_____ (Owner's Name - Please Print)	_____ (Owner's Signature)
_____ (Street or P.O. Box)	_____ (City) _____ (State) _____ (Zip Code)

INSTRUCTIONS

- | | |
|--|---|
| <ol style="list-style-type: none"> 1. This certification is made under the provisions of § 1744 of Title 43 and § 28-28k of Title 30 of the United States Code; and the regulations thereunder (43 CFR Part 3830). 2. The claimant(s) must fill in the dates in paragraph 1 for the beginning and ending of the assessment year for which this waiver is sought. 3. The claimant(s) must fill in the date in paragraph 2 for the beginning of the assessment year for which this waiver is sought. 4. All claim and site names and Bureau of Land Management (BLM) serial numbers must be listed for the mining claims, mill sites, and tunnel sites for which the waiver is sought. 5. All owners of the mining claims, mill sites, and tunnel sites and their addresses must be given. 6. This waiver form must be signed by all the claimants or their designated agent, in original form. If an agent is designated, a notarized designation of agent, signed by all of the claimants with proper address given, must be submitted with this waiver. | <ol style="list-style-type: none"> 7. This form must be filed no later than September 1st for the upcoming assessment year in the BLM State Office where the mining claims or sites are recorded, or the waiver cannot be granted by the BLM. (Example: to obtain a waiver for the assessment year 2000, which begins at noon on September 1, 1999, you must qualify for and file for a waiver no later than September 1, 1999, in the proper BLM State Office). 8. For all mining claims which require assessment work, you must record an affidavit of labor on or before the December 30th immediately following the filing of this waiver. For all other mining claims or sites waived, you must record a notice of intent to hold on or before the December 30th immediately following the filing of this waiver. 9. Mill and tunnel sites may also be listed upon this waiver and be waived from payment of the maintenance fee. A notice of intent to hold for these sites is required to be filed by the December 30th following the filing of this waiver. |
|--|---|

NOTICE/BURDEN HOURS STATEMENT

The Privacy Act of 1974, *as amended*, and the regulation in 43 CFR 2.48(d) provide that you be furnished the following information in connection with the information required by this certification of waiver from rental fees.

AUTHORITY: 30 U.S.C. 28-28k; 43 U.S.C. 1201, 1457, 1740, and 1744; and 43 CFR 3830.

PRINCIPLE PURPOSE: This information is to be used to verify that the owner(s) (claimants) of a mining claim has complied with 30 U.S.C. 28f and is entitled to perform assessment work in lieu of paying the maintenance fee for the mining claims listed on this form.

ROUTINE USE: (1) Adjudication of the claimant(s) certification of waiver from paying the maintenance fee otherwise required by 30 U.S.C. 28f. (2) Disclosure may be made to appropriate Federal agencies when location is made within the agency's geographic area of responsibility. (3) Information from the record and/or the record will be transferred to the appropriate Federal, State, or local agency, or a member of the public in response to a specific request for pertinent information. (4) Information may also be provided to the Department of Justice or in a proceeding before a court or adjudicative body; or to Federal, State, local or foreign agencies when needed for enforcement of civil or criminal codes or applicable regulations concerning title rights upon the public land.

EFFECT OF NOT PROVIDING INFORMATION: Disclosure of this information is required by 30 U.S.C. 28f and 43 CFR Part 3830 for those qualified claimants wishing to take the small miner waiver allowed. Failure to supply the information required in this form to support the claimants certification of waiver from payment of the otherwise required maintenance fees will result in the waiver being disallowed and the mining claims subject to forfeiture by BLM under 30 U.S.C. 28i.

The Paperwork Reduction Act of 1995 requires us to inform you that:

This information is being collected to allow the BLM to determine if you qualify for a waiver from the payment of \$100 per mining claim or site maintenance fee established in 30 U.S.C. 28f and the implementing regulations at 43 CFR 3830. A response to this request is required in accordance with the statute to obtain your benefit.

BLM would like you to know that you do not have to respond to this, or any other, Federal agency-sponsored information collection unless it displays a currently valid OMB control number.

Public reporting burden for this form is estimated to average 8 minutes (0.133 hours) per response, including time to review instructions, gathering and maintaining data, and completing and reviewing the form. Direct comments regarding this burden estimate, or any other aspect of this form, to the U.S. Department of the Interior, Bureau of Land Management, (1004-0114) Bureau Information Collection Clearance Officer (WO-630), Mail Stop 401 LS, 1849 C St., N.W., Washington, D.C. 20240.

FOR OFFICIAL USE ONLY

AMC 62607
AMC 193625

Return Document to:

Edward J Collins

P.O. Box 1770

Payson AZ 85547

Telephone: 928-474 4308

A3850-1 (NOV. 2001)

No. of Claims: 8 x \$5 = 40

Receipt No.: 792655 Check No.: cash

Init: _____

FOR BLM USE ONLY

10/2

☒ **AFFIDAVIT OF PERFORMANCE OF ANNUAL WORK.** Also fill in Items 1 through 9 and the reverse side of this document.

☐ **NOTICE OF INTENTION TO HOLD.** I intend to hold the claims(s)/site(s) listed on the reverse side of this document for the calendar year 20____. Also fill in Items 1 through 4 and Item 9.

Notices of Intention to Hold are for mill sites and tunnel sites or for mining claims when assessment work has not been done, regardless of whether the annual assessment has been suspended, deferred, or not yet accrued. The filing of a Notice of Intention to Hold shall not relieve the owner of complying with federal and state laws pertaining to the performance of annual assessment work. Notices of Intention to Hold for mill sites or tunnel sites need not be county recorded. For mining claims the form filed with the Bureau of Land Management (BLM) must be identical to the one that was or will be filed with the county.

Evidence of Annual Assessment Work or a Notice of Intention to Hold must be filed each calendar year following the calendar year in which the claim/site was located. **All claims listed on a single affidavit must be contiguous.**

1. State of Arizona, County of Gila ss:

2. I, (Name) Edward J Collins

3. Reside at (Address) P.O. Box 1770

City Payson, County Gila, State AZ Zip 85547

being duly sworn, deposes and says that he/she is a citizen of the United States, more than eighteen years of age, that all of the facts set forth in this affidavit/notice, subject to the provisions and penalties of 18 U.S.C. 1001 pertaining to the filing of false, fictitious, or fraudulent statements with the United States, are true and correct according to the best of my knowledge, information and belief.

4. Owner's name and address (If not shown in Items 1-3 above). Check here if this is a change of address. ☐

5. That I am personally acquainted with the mining claim(s). The work and improvements were made by and at the expense of the owner(s) of said claim(s). Said contiguous group of claims, listed on the reverse side of this document, are situated in the Green Vally Mining District, Gila County, Arizona.

6. That between the dates starting at 12 o'clock noon on September 1, 2002 and ending at 12 o'clock noon on September 1, 2003 at least \$ 198.00 Dollars worth of work and improvements were done and performed upon said claim(s) or upon one or more of a contiguous group of claims for the benefit of all, or wholly or partly outside of a contiguous group of claims for the benefit of all, not including the location work.

7. That the following persons were employed to perform the work and improvements described herein: _____

Edward J Collins

ENTERED IN COMPUTER

1/6/04 MCH

8. That the work and improvements performed were:

adit work

9. Dated: 12-2-03

Signature:

Edward J. Collins

SUBSCRIBED AND SWORN TO before me, a Notary Public, this 2 day of Dec, 2003

by Cheri Cline

Notary Public Cheri Cline

MY COMMISSION EXPIRES 3-9-05



OFFICIAL SEAL
CHERI CLINE
NOTARY PUBLIC - ARIZONA
GILA COUNTY
My Comm. Expires Mar. 9, 2005

If the claims/sites have consecutive BLM numbers and are in the same Township, Range and Section(s), they may be listed as follows:

Sample 1 - 10

A MC 19640 - 49

Dkt/Pg 1025/1-10
Recording #9106173-82

4N 20W 36

Claim/Site Name

Serial Number

Dkt/Pg or Record # of
Orig Location Notice

TWN
SHP RNG SEC(S)

Littel Maud

193626

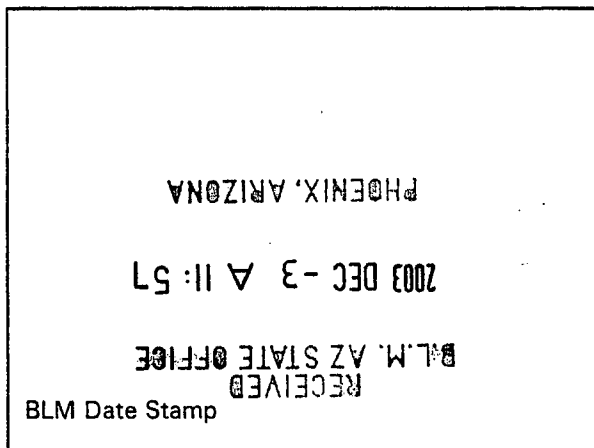
bk581pg849&850

10N 10E 30

BLM requires a \$5 nonrefundable service charge for each mining claim, mill site or tunnel site payable on or before December 30th (not the 31st). Mail to:

Bureau of Land Management
222 North Central Avenue
Phoenix, Arizona 85004-2203
602-417-9200
www.az.blm.gov

This form is for the purpose of complying with the laws of the United States Department of the Interior, Bureau of Land Management and the State of Arizona pertaining to assessment work and/or notice of intention to hold. 30 U.S.C. 28, 43 CFR 3833.2, ARS 27-208. Subject to Paperwork Reduction Act and Privacy Act statements available at the BLM AZ State Office. This form is not copyrighted. It may be reproduced without permission.



Return Document to:

Edward J Collins

P.O. box 1770

Payson, AZ. 85547

Telephone: 928-474-4308

A3850-1 (NOV. 2001)

No. of Claims: 8

x \$5 =

40

Receipt No.: 192655

Check No.: Cash

Init: C

FOR BLM USE ONLY

2 of 2



AFFIDAVIT OF PERFORMANCE OF ANNUAL WORK. Also fill in Items 1 through 9 and the reverse side of this document.



NOTICE OF INTENTION TO HOLD. I intend to hold the claims(s)/site(s) listed on the reverse side of this document for the calendar year 20____. Also fill in Items 1 through 4 and Item 9.

Notices of Intention to Hold are for mill sites and tunnel sites or for mining claims when assessment work has not been done, regardless of whether the annual assessment has been suspended, deferred, or not yet accrued. The filing of a Notice of Intention to Hold shall not relieve the owner of complying with federal and state laws pertaining to the performance of annual assessment work. Notices of Intention to Hold for mill sites or tunnel sites need not be county recorded. For mining claims the form filed with the Bureau of Land Management (BLM) must be identical to the one that was or will be filed with the county.

Evidence of Annual Assessment Work or a Notice of Intention to Hold must be filed each calendar year following the calendar year in which the claim/site was located. **All claims listed on a single affidavit must be contiguous.**

1. State of Arizona, County of Gila ss:

2. I, (Name) Edward J Collins

3. Reside at (Address) P.O. Box 1770

City Payson, County Gila, State AZ Zip 85547

being duly sworn, deposes and says that he/she is a citizen of the United States, more than eighteen years of age, that all of the facts set forth in this affidavit/notice, subject to the provisions and penalties of 18 U.S.C. 1001 pertaining to the filing of false, fictitious, or fraudulent statements with the United States, are true and correct according to the best of my knowledge, information and belief.

4. Owner's name and address (If not shown in Items 1-3 above). Check here if this is a change of address. ☐

Comtintal Mining INC. P.O. Box 1770 Payson AZ. 85547

5. That I am personally acquainted with the mining claim(s). The work and improvements were made by and at the expense of the owner(s) of said claim(s). Said contiguous group of claims, listed on the reverse side of this document, are situated in the Green Vally Mining District, Gial County, Arizona.


6. That between the dates starting at 12 o'clock noon on September 1, 2002 and ending at 12 o'clock noon on September 1, 2003 at least \$ 880.00 Dollars worth of work and improvements were done and performed upon said claim(s) or upon one or more of a contiguous group of claims for the benefit of all, or wholly or partly outside of a contiguous group of claims for the benefit of all, not including the location work.

7. That the following persons were employed to perform the work and improvements described herein:

Edward J Collins

8. That the work and improvements performed were: Portal work

9. Dated: 12-2-03 Signature: Edward J. Collins
SUBSCRIBED AND SWORN TO before me, a Notary Public, this 2 day of Dec, 2003
by Cheri Cline
Notary Public Cheri Cline
MY COMMISSION EXPIRES 3-9-05




If the claims/sites have consecutive BLM numbers and are in the same Township, Range and Section(s), they may be listed as follows:

Sample 1 - 10	A MC 19640 - 49	Dkt/Pg 1025/1-10 Recording #9106173-82	4N	20W	36
Claim/Site Name	Serial Number	Dkt/Pg or Record # of Orig Location Notice	TWN SHP	RNG	SEC(S)
Cedar #1	62607	bk375pg738	10N	10E	18
Cedar #2	62608	bk375pg739	10N	10E	18
Cedar #3	62609	bk375pg740	10N	10E	18
Cedar #4	62610	bk375pg741	10N	10E	18
Cedar #5	62611	bk375pg742	10N	10E	18
Cedar #6	62612	bk375pg743	10N	10E	18
Cedar #7	62613	bk375pg744	10N	10E	18

BLM requires a \$5 nonrefundable service charge for each mining claim, mill site or tunnel site payable on or before December 30th (not the 31st). Mail to:

Bureau of Land Management
222 North Central Avenue
Phoenix, Arizona 85004-2203
602-417-9200
www.az.blm.gov

This form is for the purpose of complying with the laws of the United States Department of the Interior, Bureau of Land Management and the State of Arizona pertaining to assessment work and/or notice of intention to hold. 30 U.S.C. 28, 43 CFR 3833.2, ARS 27-208. Subject to Paperwork Reduction Act and Privacy Act statements available at the BLM AZ State Office. This form is not copyrighted. It may be reproduced without permission.



United States Department of the Interior
Bureau of Land Management
BUSINESS & SUPPORT SVCS DIV
222 N CENTRAL AVE
PHOENIX, AZ 85004 -2203
Phone: (602) 417-9200

Receipt

No: 792655

Transaction #: 823214

Date of Transaction: 12/03/2003

CUSTOMER: EDWARD J COLLINS
BOX 1770
PAYSON, AZ 85547

LINE #	QTY	DESCRIPTION	REMARKS	UNIT PRICE	TOTAL
1	1.00	LOCATABLE MINERALS / MINING CLAIMS-NOT NEW-UNADJUD, ONE AUTH NO. ONLY / MINING CLAIM MONEY RECEIVED (455) CASES: AMC193626/\$40.00	POL 2003 (8)	- n/a -	40.00
TOTAL:					\$40.00

PAYMENT INFORMATION

1	AMOUNT: \$40.00	POSTMARKED: N/A
	TYPE: CASH	RECEIVED: 12/03/2003
	NAME: COLLINS, EDWARD J	
	BOX 1770	
	PAYSON AZ 85547	

REMARKS

This receipt was generated by the automated BLM Collections and Billing System and is a paper representation of a portion of the official electronic record contained therein.

UNITED STATES
DEPARTMENT OF THE INTERIOR
BUREAU OF LAND MANAGEMENT

MAINTENANCE FEE WAIVER CERTIFICATION

AMC 62607

SEE INSTRUCTIONS ON NEXT PAGE

AMC 193626

342
FORM APPROVED
OMB NO. 1004-0114
Expires: November 30, 2003

70

1. This small miner waiver is filed for the assessment year beginning at noon on September 1, 2003 and ending at noon on September 1, 2004.
2. The undersigned and all related parties owned ten or fewer mining claims, mill, or tunnel sites located and maintained on Federal lands in the United States of America on September 1, 2003.
3. The undersigned have performed the assessment work required by law for each mining claim listed prior to filing this waiver and understand that by filing this form; an affidavit of assessment work must be recorded by the December 30th following the filing of this waiver.
4. The undersigned understand that if the assessment work obligation has not yet come due under 30 U.S.C. 28 (for those claims in their first assessment year only); a notice of intent to hold reciting this condition must be recorded by the December 30th following the filing of this waiver.
5. The undersigned understand that mill and tunnel sites may also be listed upon this waiver and be waived from payment of the maintenance fee; and that a notice of intent to hold for these sites is required to be recorded by the December 30th immediately following the filing of this waiver.
6. The undersigned understand and acknowledge that pursuant to 43 U.S.C. 1212 and 18 U.S.C. 1001; the filing or recording of a false, fictitious, or fraudulent document with the Bureau of Land Management may result in a fine of up to \$250,000, a prison term not to exceed five years, or both.
7. The mining claims, mill or tunnel sites for which this waiver from payment of the maintenance fees is requested are:

CLAIM OR SITE NAME	BLM RECORDATION SERIAL NUMBER
1. Cedar #1	62607
2. Cedar #2	62608
3. Cedar #3	62609
4. Cedar #4	62610
5. Cedar #5	62611
6. Cedar #6	62612
7. Cedar #7	62613
8. Little Maud	193626
9.	
10.	

The owner(s) (claimants) of the above mining claims and sites are:

Continental Mining Inc.
(Owner's Name - Please Print)

P.O. Box 1770
(Street or P.O. Box)

Paysan AZ 85547
(City) (State) (Zip Code)

Edward J. Collins
(Owner's Name - Please Print)

P.O. Box 1770
(Street or P.O. Box)

Paysan AZ 85547
(City) (State) (Zip Code)

(Owner's Name - Please Print)

(Street or P.O. Box)

(City) (State) (Zip Code)

Edward J. Collins
(Owner's Signature)

Edward J. Collins
(Owner's Signature)

(Owner's Signature)

RECEIVED
BLM AZ STATE OFFICE
2003 AUG - 11 A 10:42
PHOENIX ARIZONA

(Continued on next page)

ENTERED IN COMPUTER

9/15/03

(Owner's Name - Please Print)	(Owner's Signature)		
(Street or P.O. Box)	(City)	(State)	(Zip Code)
(Owner's Name - Please Print)	(Owner's Signature)		
(Street or P.O. Box)	(City)	(State)	(Zip Code)
(Owner's Name - Please Print)	(Owner's Signature)		
(Street or P.O. Box)	(City)	(State)	(Zip Code)
(Owner's Name - Please Print)	(Owner's Signature)		
(Street or P.O. Box)	(City)	(State)	(Zip Code)

INSTRUCTIONS

1. This certification is made under the provisions of § 1744 of Title 43 and § 28-28k of Title 30 of the United States Code; and the regulations thereunder (43 CFR Part 3830).
2. The claimant(s) must fill in the dates in paragraph 1 for the beginning and ending of the assessment year for which this waiver is sought.
3. The claimant(s) must fill in the date in paragraph 2 for the beginning of the assessment year for which this waiver is sought.
4. All claim and site names and Bureau of Land Management (BLM) serial numbers must be listed for the mining claims, mill sites, and tunnel sites for which the waiver is sought.
5. All owners of the mining claims, mill sites, and tunnel sites and their addresses must be given.
6. This waiver form must be signed by all the claimants or their designated agent, in original form. If an agent is designated, a notarized designation of agent, signed by all of the claimants with proper address given, must be submitted with this waiver.

7. This form must be filed no later than September 1st for the upcoming assessment year in the BLM State Office where the mining claims or sites are recorded, or the waiver cannot be granted by the BLM. (Example: to obtain a waiver for the assessment year 2000, which begins at noon on September 1, 1999, you must qualify for and file for a waiver no later than September 1, 1999 in the proper BLM State Office).
8. For all mining claims which require assessment work, you must record an affidavit of labor on or before the December 30th immediately following the filing of this waiver. For all other mining claims or sites waived, you must record a notice of intent to hold on or before the December 30th immediately following the filing of this waiver.
9. Mill and tunnel sites may also be listed upon this waiver and be waived from payment of the maintenance fee. A notice of intent to hold for these sites is required to be filed by the December 30th following the filing of this waiver.

NOTICE/BURDEN HOURS STATEMENT

The Privacy Act of 1974 and the regulations in 43 CFR 2.48(d) provide that you be furnished the following information in connection with the information required by this certification of waiver from rental fees.

AUTHORITY: 30 U.S.C. 28-28k; 43 U.S.C. 1201, 1457, 1740, and 1744; and 43 CFR 3830.

PRINCIPLE PURPOSE: This information is to be used to verify that the owner(s) (claimants) of a mining claim has complied with 30 U.S.C. 28f and is entitled to perform assessment work in lieu of paying the maintenance fee for the mining claims listed on this form.

ROUTINE USE: (1) Adjudication of the claimant(s) certification of waiver from paying the maintenance fee otherwise required by 30 U.S.C. 28f. (2) Disclosure may be made to appropriate Federal agencies when location is made within the agency's geographic area of responsibility. (3) Information from the record and/or the record will be transferred to the appropriate Federal, State, or local agency, or a member of the public in response to a specific request for pertinent information. (4) Information may also be provided to the Department of Justice or in a proceeding before a court or adjudicative body; or to Federal, State, local or foreign agencies when needed for enforcement of civil or criminal codes or applicable regulations concerning title rights upon the public land.

EFFECT OF NOT PROVIDING INFORMATION: Disclosure of this information is required by 30 U.S.C. 28f and 43 CFR Part 3830 for those qualified claimants wishing to take the small miner waiver allowed. Failure to supply the information required in this form to support the claimants certification of waiver from payment of the otherwise required maintenance fees will result in the waiver being disallowed and the mining claims subject to forfeiture by BLM under 30 U.S.C. 28i.

The Paperwork Reduction Act of 1995 requires us to inform you that:

This information is being collected to allow the BLM to determine if you qualify for a waiver from the payment of \$100 per mining claim or site maintenance fee established in 30 U.S.C. 28f and the implementing regulations at 43 CFR 3830. A response to this request is required in accordance with the statute to obtain your benefit.

BLM would like you to know that you do not have to respond to this, or any other, Federal agency-sponsored information collection unless it displays a currently valid OMB control number.

Public reporting burden for this form is estimated to average 8 minutes (0.133 hours) per response, including time to review instructions, gathering and maintaining data, and completing and reviewing the form. Direct comments regarding this burden estimate, or any other aspect of this form, to the U.S. Department of the Interior, Bureau of Land Management (1004-0114), Bureau Information Collection Clearance Officer (WO-630), Mail Stop 401 LS, 1849 C St., N.W., Washington, D.C. 20240.

FOR OFFICIAL USE ONLY

607252

633324

LEAD FILE #'S

AMC 62607 : AMC 193625

AMC Number	Code	Amount
62607-62613	480	35 ⁰⁰
193626	480	5 ⁰⁰
TOTAL:		\$ 40 ⁰⁰

Date of Doc 12/16/2002

Date of Rec't 12/16/2002

Amount Rec'd ~~\$35.00~~ \$40.00

Amount Earned ~~\$20.00~~ \$40.00

480 POL
481 NOI
482 MAINT
396 TRANS
635 AMEND

AMC Number	Code	Amount
TOTAL:		\$

Date Entered: 1/7/03 RE

Date Verified: 1/14/03 AB

Sent to Accts: _____

Date Earned: _____

NOTES:

Return Document to:

Edward J Collins

P.O. Box 1770

Payson AZ 85547

Telephone: 928-474-4508

A3850-1 (NOV. 2001)

No. of Claims: 7

x \$5 = 35

Receipt No.:

Check No.: Cash

Init: EC

FOR BLM USE ONLY

10/2

☒ **AFFIDAVIT OF PERFORMANCE OF ANNUAL WORK.** Also fill in Items 1 through 9 and the reverse side of this document.

☐ **NOTICE OF INTENTION TO HOLD.** I intend to hold the claim(s)/site(s) listed on the reverse side of this document for the calendar year 20____. Also fill in Items 1 through 4 and Item 9.

Notices of Intention to Hold are for mill sites and tunnel sites or for mining claims when assessment work has not been done, regardless of whether the annual assessment has been suspended, deferred, or not yet accrued. The filing of a Notice of Intention to Hold shall not relieve the owner of complying with federal and state laws pertaining to the performance of annual assessment work. Notices of Intention to Hold for mill sites or tunnel sites need not be county recorded. For mining claims the form filed with the Bureau of Land Management (BLM) must be identical to the one that was or will be filed with the county.

Evidence of Annual Assessment Work or a Notice of Intention to Hold must be filed each calendar year following the calendar year in which the claim/site was located. All claims listed on a single affidavit must be contiguous.

1. State of Arizona, County of Gila ss:

2. I, (Name) Edward J Collins

3. Reside at (Address) P.O. Box 1770

City Payson, County Gila, State AZ Zip 85547

being duly sworn, deposes and says that he/she is a citizen of the United States, more than eighteen years of age, that all of the facts set forth in this affidavit/notice, subject to the provisions and penalties of 18 U.S.C. 1001 pertaining to the filing of false, fictitious, or fraudulent statements with the United States, are true and correct according to the best of my knowledge, information and belief.

4. Owner's name and address (If not shown in Items 1-3 above). Check here if this is a change of address. ☐

Continental Mining Inc. P.O. Box 1770 Payson AZ 85547

5. That I am personally acquainted with the mining claim(s). The work and improvements were made by and at the expense of the owner(s) of said claim(s). Said contiguous group of claims, listed on the reverse side of this document, are situated in the Green Valley Mining District, Gila County, Arizona.

6. That between the dates starting at 12 o'clock noon on September 1, 20⁰¹ and ending at 12 o'clock noon on September 1, 2002 at least \$ 700.00 Dollars worth of work and improvements were done and performed upon said claim(s) or upon one or more of a contiguous group of claims for the benefit of all, or wholly or partly outside of a contiguous group of claims for the benefit of all, not including the location work.


7. That the following persons were employed to perform the work and improvements described herein: _____

Edward J Collins

ENTERED IN COMPUTER 1/7/03 RE

8. That the work and improvements performed were: Portal work

9. Dated: 12-16-02 Signature: Edward J. Collins
SUBSCRIBED AND SWORN TO before me, a Notary Public, this 16th day of DECEMBER, 2002
by YVONNE K. DAVIS
Notary Public Yvonne K. Davis
MY COMMISSION EXPIRES AUGUST 4, 2006



If the claims/sites have consecutive BLM numbers and are in the same Township and Range and Section(s), they may be listed as follows:

Sample 1 - 10	A MC 19640 - 49	Dkt/Pg 1025/1-10 Recording #9106173-82	4N	20W	36
Claim/Site Name	Serial Number	Dkt/Pg or Record # of Orig Location Notice	TWN SHP	RNG	SEC(S)
Cedar #1	62607	bk375pg738	10N	10E	18
Cedar #2	62608	bk375pg739	10N	10E	18
Cedar #3	62609	bk375 pg704	10N	10E	18
Cedar #4	62610	bk375pg741	10N	10E	18
Cedar #5	62611	bk375pg742	10N	10E	18
Cedar #6	62612	bk375pg743	10N	10E	18
Cedar #7	62613	bk375pg744	10N	10E	18

BLM requires a \$5 nonrefundable service charge for each mining claim, mill site or tunnel site payable on or before December 30th (not the 31st). Mail to:

Bureau of Land Management
222 North Central Avenue
Phoenix, Arizona 85004-2203
602-417-9200
www.az.blm.gov

This form is for the purpose of complying with the laws of the United States Department of the Interior, Bureau of Land Management and the State of Arizona pertaining to assessment work and/or notice of intention to hold. 30 U.S.C. 28, 43 CFR 3833.2, ARS 27-208. Subject to Paperwork Reduction Act and Privacy Act statements available at the BLM AZ State Office. This form is not copyrighted. It may be reproduced without permission.

RECEIVED
BLM STATE OFFICE
2002 DEC 16 P 2:06
PHOENIX, ARIZONA

BLM Date Stamp

Return Document to:

A3850-1 (NOV. 2001)

Edward J Collins

P.O. Box 1770

Payson AZ 85547

Telephone: 928-474-4308

No. of Claims: 1

x \$5 = 500

Receipt No.: _____

Check No.: cash

Init: C

FOR BLM USE ONLY

2 of 2

☒ **AFFIDAVIT OF PERFORMANCE OF ANNUAL WORK.** Also fill in Items 1 through 9 and the reverse side of this document.

☐ **NOTICE OF INTENTION TO HOLD.** I intend to hold the claim(s)/site(s) listed on the reverse side of this document for the calendar year 20____. Also fill in Items 1 through 4 and Item 9.

Notices of Intention to Hold are for mill sites and tunnel sites or for mining claims when assessment work has not been done, regardless of whether the annual assessment has been suspended, deferred, or not yet accrued. The filing of a Notice of Intention to Hold shall not relieve the owner of complying with federal and state laws pertaining to the performance of annual assessment work. Notices of Intention to Hold for mill sites or tunnel sites need not be county recorded. For mining claims the form filed with the Bureau of Land Management (BLM) must be identical to the one that was or will be filed with the county.

Evidence of Annual Assessment Work or a Notice of Intention to Hold must be filed each calendar year following the calendar year in which the claim/site was located. **All claims listed on a single affidavit must be contiguous.**

1. State of Arizona, County of Gila ss:

2. I, (Name) Edward J Collins

3. Reside at (Address) P.O. Box 1770

City Payson, County Gila, State AZ Zip 85547

being duly sworn, deposes and says that he/she is a citizen of the United States, more than eighteen years of age, that all of the facts set forth in this affidavit/notice, subject to the provisions and penalties of 18 U.S.C. 1001 pertaining to the filing of false, fictitious, or fraudulent statements with the United States, are true and correct according to the best of my knowledge, information and belief.

4. Owner's name and address (If not shown in Items 1-3 above). Check here if this is a change of address. ☐

5. That I am personally acquainted with the mining claim(s). The work and improvements were made by and at the expense of the owner(s) of said claim(s). Said contiguous group of claims, listed on the reverse side of this document, are situated in the Green Vally Mining District, Gila County, Arizona.

6. That between the dates starting at 12 o'clock noon on September 1, 2001 and ending at 12 o'clock noon on September 1, 2002 at least \$ 157.00 Dollars worth of work and improvements were done and performed upon said claim(s) or upon one or more of a contiguous group of claims for the benefit of all, or wholly or partly outside of a contiguous group of claims for the benefit of all, not including the location work.

7. That the following persons were employed to perform the work and improvements described herein: Edward J Collins

ENTERED IN COMPUTER
RE 1/7/03

~~portal work~~

9. Dated: 12-16-02

Signature:

Edward Collins

SUBSCRIBED AND SWORN TO before me, a Notary Public, this 16TH day of DECEMBER, 2002
by WYONNE K. DAVIS

by YVONNE K. DAVIS
Notary Public YVONNE K. DAVIS

MY COMMISSION EXPIRES AUGUST 4, 2006

OFFICIAL SEAL
YVONNE K. DAVIS
GILBERT, ARIZONA
GILA COUNTY
My Comm. Expires Aug. 4, 2003

Sample 1 - 10

A MC 19640 - 49

Dkt/Pg 1025/1-10
Recording #9106173-82

4N 20W 36

Claim/Site Name

Serial Number

**Dkt/Pg or Record # of
Orig Location Notice**

TWN
SHP RNG SEC(S)

Littel Maud

193626

bk581pg849&850

10N 10E 30

BLM requires a \$5 nonrefundable service charge for each mining claim, mill site or tunnel site payable on or before December 30th (not the 31st). Mail to:

**Bureau of Land Management
222 North Central Avenue
Phoenix, Arizona 85004-2203
602-417-9200
www.az.blm.gov**

This form is for the purpose of complying with the laws of the United States Department of the Interior, Bureau of Land Management and the State of Arizona pertaining to assessment work and/or notice of intention to hold. 30 U.S.C. 28, 43 CFR 3833.2, ARS 27-208. Subject to Paperwork Reduction Act and Privacy Act statements available at the BLM AZ State Office. This form is not copyrighted. It may be reproduced without permission.

BLM Date Stamp

RECEIVED
FBI AIRCRAFT OFFICE
2006 DEC 16 P 2: 06
TUCSON, ARIZONA

United States Department of the Interior
Bureau of Land Management
BUSINESS & SUPPORT SVCS DIV
222 N CENTRAL AVE
PHOENIX, AZ 85004 -2203
Phone: (602) 417-9200

Receipt

No:

607252

Transaction #: 633324

Date of Transaction: 12/16/2002

CUSTOMER: EDWARD J COLLINS
BOX 1770
PAYSON, AZ 85547

LINE #	QTY	DESCRIPTION	REMARKS	UNIT PRICE	TOTAL
1	1.00	LOCATABLE MINERALS / MINING CLAIMS-NOT NEW-UNADJUD, ONE AUTH NO. ONLY / MINING CLAIM MONEY RECEIVED (455) CASES: AMC193626/\$40.00	POL 2002 (8)	- n/a -	40.00
TOTAL:					\$40.00

PAYMENT INFORMATION

1	AMOUNT:	\$40.00	POSTMARKED:	N/A
	TYPE:	CASH	RECEIVED:	12/16/2002
	NAME:	COLLINS, EDWARD J BOX 1770 PAYSON AZ 85547		

REMARKS

This receipt was generated by the automated BLM Collections and Billing System and is a paper representation of a portion of the official electronic record contained therein.

ced

MAINTENANCE FEE PAYMENT WAIVER CERTIFICATION

This small miner waiver is filed to hold the claims/sites listed below for the assessment year beginning at noon on the first September 1 following the official filing of this form with BLM.

The undersigned owner(s) of the mining claims/sites listed below hereby certify under penalty of 18 U.S.C. 1001 and 43 U.S.C. 1212 that:

I/We control, or will control, ten or fewer mining claims/sites located and maintained on Federal land in the United States of America on the August 31 that is one day before the beginning of the assessment year indicated in line one above.

I/We have/will performed/perform assessment work upon the claims listed below for the current assessment year as of the August 31 indicated in line three above. This work meets the requirements of the General Mining Law of 1872, as amended; the Act of August 10, 1993; and the regulations at 43 CFR 3833 and 3850. Such work will be described on our affidavit of labor. Listing a site on this form constitutes a filing of a Notice of Intention to Hold for that site. I enclose a \$5.00 per site service charge (recording fee) for each site listed.

☐ Please check this box if the following statement applies to you.

I/We relinquish my/our claims and/or sites not listed below.

The mining claims and sites for which the above waiver from payment of the maintenance fees is made are:

CLAIM NAME	BLM RECORDATION SERIAL NUMBER
1. Cedar #1	62607
2. Cedar #2	62608
3. Cedar #3	62609
4. Cedar #4	62610
5. Cedar #5	62611
6. Cedar #6	62612
7. Cedar #7	62613
8. Little Mard	193626
9.	
10.	

All owner(s) of the above mining claims and sites are filing for this waiver.

I/We understand and acknowledge that pursuant to 43 U.S.C. 1212 and 18 U.S.C. 1001, the filing of a false, fictitious, or fraudulent document with the Bureau of Land Management may result in a fine of up to \$10,000, a prison term not to exceed five years, or both.

Continental Mining Inc.
(Owner's Name - Please Print)

P.O. Box 1770
(Street or P.O. Box)

Edward J Collins
(Owner's Name - Please Print)

P.O. Box 1770
(Street or P.O. Box)

Edward J Collins
(Owner's Signature)

Payson
(City)

AZ
(State)

85547
(Zip Code)

Edward J Collins
(Owner's Signature)

Payson
(City)

AZ
(State)

85547
(Zip Code)

(Owner's Name - Please Print)

(Owner's Signature)

(Street or P.O. Box)

(City)

(State)

(Zip Code)

(Owner's Name - Please Print)

(Owner's Signature)

(Street or P.O. Box)

(City)

(State)

(Zip Code)

ENTERED INTO COMPUTER

8/19/02 AB

(Owner's Name - Please Print)

(Owner's Signature)

(Street or P.O. Box)

(City)

(State)

(Zip Code)

(Owner's Name - Please Print)

(Owner's Signature)

(Street or P.O. Box)

(City)

(State)

(Zip Code)

(Owner's Name - Please Print)

(Owner's Signature)

(Street or P.O. Box)

(City)

(State)

(Zip Code)

(Owner's Name - Please Print)

(Owner's Signature)

(Street or P.O. Box)

(City)

(State)

(Zip Code)

INSTRUCTIONS

1. This certification of waiver from payment of maintenance fees is made under the regulations at 43 CFR 3833 and 3850.
2. This waiver must be filed in advance of the assessment year for which a waiver is sought, but in no event be filed later than the August 31st preceding the assessment year for which the waiver is sought.
3. You must still record your affidavit of assessment work for claims listed and/or Notices of Intention to Hold for any sites listed with the BLM by each December 30th, and the local recording office under State law, as in the past.
4. A \$5.00 service charge (recording fee) is required for all sites listed, otherwise a separate notice of intent to hold must be filed by December 30.
5. This waiver must be filed in the BLM State Office where the mining claims are recorded.
6. If the claims and sites are located in more than one State, a separate waiver form must be filed in each State in which they are held. The total number of claims and sites listed on separate waiver forms cannot exceed ten.
7. All claim names and Bureau of Land Management (BLM) serial numbers must be listed for all mining claims and sites for which a waiver is sought.
8. All owners and their addresses must be listed.
9. This waiver form must be signed by all of the owners or their designated agent. If an agent is designated, a statement appointing the agent, signed by all of the owners, must be submitted with this certification, if a designation of agent is not currently on file with the BLM State office where your claims and sites are recorded.
10. Mining claims and sites held by a husband and wife, either jointly or individually, or their children under the age of discretion, shall be counted towards the 10 claim limit. Mining claims and sites held in co-ownership, or by an association of locators, by a partnership, or by a corporation shall be counted towards the 10 claim limit for claimants that have an interest in these entities.
11. Failure to pay the maintenance fee or meet the requirements for waiver from payment of the maintenance fee by any August 31st deadline for the following assessment year shall cause the mining claims and sites to be declared null and void.

NOTICE/BURDEN HOURS STATEMENT

The Privacy Act of 1974 and the regulation in 43 CFR 2.48(d) provide that you be furnished the following information in connection with the information required by this certification of exemption from rental fees form.

AUTHORITY: 30 U.S.C. 28-28k; 43 U.S.C. 1201, 1740, and 1744; 43 CFR 3833 and 3850.

PRINCIPLE PURPOSE: This information is to be used to verify that the owner(s) of a mining claim has complied with the Act of August 10, 1993 (107 Stat. 312), and is entitled to perform assessment work in lieu of paying the maintenance fee for the mining claims listed on this form.

ROUTINE USE: (1) Adjudication of the claimant(s) certification of waiver from paying the maintenance fee otherwise required by the Act of August 10, 1993 (107 Stat. 312). (2) Disclosure may be made to appropriate Federal agencies when location is made within the agency's geographic area of responsibility. (3) Information from the record and/or the record will be transferred to the appropriate Federal, State, or local agency, or a member of the public in response to a specific request for pertinent information. (4) Information may also be provided to the Department of Justice or in a proceeding before a court or adjudicative body; or to Federal, State, local or foreign agencies when needed for enforcement of civil or criminal codes or applicable regulations concerning title rights upon the public land.

EFFECT OF NOT PROVIDING INFORMATION: Disclosure of this information is required by the Act of August 10, 1993 (107 Stat. 312) and 43 CFR 3833 for those owner(s) wishing to take the small miners waiver allowed under 43 CFR 3833 and 3850. Failure to supply the information required in this form to support the owner(s) certification of waiver from payment of the otherwise required maintenance fees will result in the waiver being disallowed and the mining claims declared null and void by the Bureau of Land Management (BLM).

The Paperwork Reduction Act of 1980 (44 U.S.C. 3501 et seq.) requires us to tell you that:

This information is being collected to allow the BLM to determine if you qualify for a waiver from the payment of \$100 per mining claim maintenance fee established by the Act of August 10, 1993 (107 Stat. 312) and the implementing regulations at 43 CFR 3833 and 3850. A response to this request is required in accordance with the statute (107 Stat. 312) to retain your benefit.

Public reporting burden for this form is estimated to average 8 minutes per response, including time to review instructions, gathering and maintaining data, and completing and reviewing the form. Direct comments regarding this burden estimate, or any other aspect of this form, to the Department of the Interior, Bureau of Land Management, Information Collection Clearance Officer (DW-101) Denver Federal Center, Building 40, P.O. Box 25047, Denver, CO 80225-0047 and the Office of Management and Budget, Paperwork Reduction Project (1004-0114), Washington, D.C. 20503.

BLM would like you to know that you do not have to respond to this, or any other, Federal agency-sponsored information collection unless it displays a currently valid OMB control number.

30 APR 1994

RECEIVED
B.L.M. AZ STATE OFFICE

Receipt No. 419601

Trans No. 439823

LEAD FILE #'S _____

AMC 193424, 62207

AMC Number	Code	Amount
62607-62613	480	35.00
193626	480	5.00
TOTAL:	480	\$ 40.00

Date of Doc 12/7/01

Date of Rec't 12/7/01

Amount Rec'd 40.00

Amount Earned 40.00

480	POL
481	NOI
482	MAINT
396	TRANS
635	AMEND

AMC Number	Code	Amount
TOTAL:		\$

Date Entered: 17/01/02/02 TK

Date Verified: 02/25/02 AB

Sent to Accts: 2/25/02

Date Earned: _____

NOTES:

United States Department of the Interior
Bureau of Land Management
BUSINESS & SUPPORT SVCS DIV
222 N CENTRAL AVE
PHOENIX, AZ 85004 -2203
Phone: (602) 417-9200

Receipt

No:

419601

Transaction #: 439823

Date of Transaction: 12/07/2001

CUSTOMER: EDWARD J COLLINS
BOX 1770
PAYSON, AZ 85547

LINE #	QTY	COMMODITY / SUBJECT / ACTION / PRODUCT	REMARKS	UNIT PRICE	TOTAL
1	1.00	LOCATABLE MINERALS / MINING CLAIMS-NOT NEW-UNADJUD, ONE AUTH NO. ONLY / MINING CLAIM MONEY RECEIVED (455)	POL 2001 (8)	- n/a -	\$40.00
TOTAL:					\$40.00

PAYMENT INFORMATION

1	AMOUNT:	\$40.00	POSTMARKED:	N/A
	TYPE:	CASH	RECEIVED:	12/07/2001
	NAME:	COLLINS, EDWARD J BOX 1770 PAYSON AZ 85547		

REMARKS

CASE SERIAL NUMBER INFORMATION

TRNS #	LINE #	CASES
439823	1	AMC62607/\$40.00

This receipt was generated by the automated BLM Collections and Billings System and is a paper representation of a portion of the official electronic record contained therein.

Return Document to:

For BLM Use Only

AZ-3850-1 (July 1992)

Edward J Collins

P.O. Box 1770

Payson AZ 85547

Telephone # (281) 474-4308

1	Claim
5.00	
5.00	Total
439823	

☒

AFFIDAVIT OF PERFORMANCE OF ANNUAL WORK.

Also fill in ITEMS 1 through 9 and the reverse side of this document.



NOTICE OF INTENTION TO HOLD

I intend to hold the claims(s)/site(s) listed on the reverse side of this document for the calendar year 19__.

Also fill in ITEMS 1 through 4 and ITEM 9.

NOTICES OF INTENTION TO HOLD ARE FOR MILLSITES AND TUNNEL SITES OR FOR MINING CLAIMS WHEN ASSESSMENT WORK HAS NOT BEEN DONE, REGARDLESS OF WHETHER THE ANNUAL ASSESSMENT HAS BEEN SUSPENDED, DEFERRED, OR NOT YET ACCRUED. THE FILING OF A NOTICE OF INTENTION TO HOLD SHALL NOT RELIEVE THE OWNER OF COMPLYING WITH FEDERAL AND STATE LAWS PERTAINING TO THE PERFORMANCE OF ANNUAL ASSESSMENT WORK. NOTICES OF INTENTION TO HOLD FOR MILL SITES OR TUNNEL SITES NEED NOT BE COUNTY RECORDED. FOR MINING CLAIMS THE FORM FILED WITH THE BLM MUST BE IDENTICAL TO THE ONE THAT WAS OR WILL BE FILED WITH THE COUNTY.

Evidence of Annual Assessment Work or a Notice of Intention to Hold must be filed each calendar year following the calendar year in which the claim/site was located.

ALL CLAIMS LISTED ON A SINGLE AFFIDAVIT MUST BE CONTIGUOUS.

1. State of Arizona, County of Gila ss:

2. I, (Name) Edward J Collins

3. Reside at (Address) P.O. Box 1770

City Payson

County Gila

State AZ

Zip 85547

being duly sworn, deposes and says that he/she is a citizen of the United States, more than eighteen years of age, that all of the facts set forth in this affidavit/notice, subject to the provisions and penalties of 18 USC 1001 pertaining to the filing of false, fictitious, or fraudulent statements with the United States, are true and correct according to the best of my knowledge, information and belief.

4. Owner's Name and Address (If not shown in items 1-3 above) CHECK HERE IF THIS IS A CHANGE OF ADDRESS ☐

5. That I am personally acquainted with the mining claims(s). The work and improvements were made by and at the expense of the owner(s) of said claim(s). Said contiguous group of claims, listed on the reverse side of this document, are situated in the Green Valley Mining District, Gila County, Arizona.

6. That between the dates starting at 12 o'clock noon on September 1, 2000 And ending at 12 o'clock noon on September 1, 2001 at least \$ 200.00 Dollars worth of work and improvements were done and performed upon said claim(s) or upon one or more of a contiguous group of claims for the benefit of all, or wholly or partly outside of a contiguous group of claims for the benefit of all, not including the location work.

7. That the following persons were employed to perform the work and improvements described herein: Edward J Collins

8. That the work and improvements performed were: portal work

9. Dated: 12-5-01

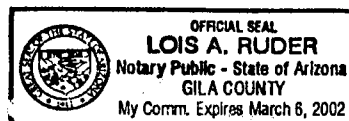
Signature: Edward J Collins

SUBSCRIBED AND SWORN TO before me, a Notary Public, this 5th day of December, 2001

by EDWARD J. COLLINS

Notary Public Lois A. Ruder

MY COMMISSION EXPIRES March 6, 2002



ENTERED INTO COMPUTER

If the claims/sites have consecutive BLM#s and are in the same Township, Range and Section(s), they may be listed as follows:

SAMPLE 1 - 10	A MC 19640 - 49	DKT/Pg 1025/1-10 RECORDING #9106173-82.	4N	20W	36
CLAIM/SITE NAME	SERIAL NUMBER	Dkt/Pg or Recording # Of ORIGINAL LOCATION NOTICE	TWN SHP	RNG	SEC(S)
1. Littel Maud	AMC 193626	bk581pg849&850	10N	10E	30
2.	AMC				
3.	AMC				
4.	AMC				
5.	AMC				
6.	AMC				
7.	AMC				
8.	AMC				
9.	AMC				
10.	AMC				
11.	AMC				
12.	AMC				
13.	AMC				
14.	AMC				
15.	AMC				
16.	AMC				
17.	AMC				
18.	AMC				
19.	AMC				
20.	AMC				
21.	AMC				
22.	AMC				
23.	AMC				
24.	AMC				
25.	AMC				
26.	AMC				
27.	AMC				
28.	AMC				
29.	AMC				
30.	AMC				

FILE WITH: BUREAU OF LAND MANAGEMENT, 222 NORTH CENTRAL AVENUE, PHOENIX, ARIZONA 85004-2203 and the respective county recorder, ON OR BEFORE DECEMBER 30th (NOT THE 31st). BLM requires a \$5.00 nonrefundable service charge for each mining claim, mill site or tunnel site.

This form is for the purpose of complying with the laws of the United States Department of the Interior, Bureau of Land Management and the State of Arizona pertaining to assessment work and/or notice of intention to hold. 30 USC 28, 43 CFR 3833.2, ARS 27-208. Subject to Paperwork Reduction Act and Privacy Act statements available at the BLM AZ State Office. This form is not copyrighted. It may be reproduced without restriction.

For BLM Use Only

PHOENIX, ARIZONA
2001 DEC - 7 11:35
RECEIVED
BLM AZ STATE OFFICE

Return Document to:

For BLM Use Only

AZ-3850-1 (July 1992)

Edward J Collins
P.O. Box 1770
Payson AZ. 85547
Telephone # (928) 474 4308

7 claim
5.00 ea
35.00 total
T#439823



AFFIDAVIT OF PERFORMANCE OF ANNUAL WORK.

Also fill in ITEMS 1 through 9 and the reverse side of this document.



NOTICE OF INTENTION TO HOLD

I intend to hold the claims(s)/site(s) listed on the reverse side of this document for the calendar year 19__.
Also fill in ITEMS 1 through 4 and ITEM 9.

NOTICES OF INTENTION TO HOLD ARE FOR MILLSITES AND TUNNEL SITES OR FOR MINING CLAIMS WHEN ASSESSMENT WORK HAS NOT BEEN DONE, REGARDLESS OF WHETHER THE ANNUAL ASSESSMENT HAS BEEN SUSPENDED, DEFERRED, OR NOT YET ACCRUED. THE FILING OF A NOTICE OF INTENTION TO HOLD SHALL NOT RELIEVE THE OWNER OF COMPLYING WITH FEDERAL AND STATE LAWS PERTAINING TO THE PERFORMANCE OF ANNUAL ASSESSMENT WORK. NOTICES OF INTENTION TO HOLD FOR MILL SITES OR TUNNEL SITES NEED NOT BE COUNTY RECORDED. FOR MINING CLAIMS THE FORM FILED WITH THE BLM MUST BE IDENTICAL TO THE ONE THAT WAS OR WILL BE FILED WITH THE COUNTY.

Evidence of Annual Assessment Work or a Notice of Intention to Hold must be filed each calendar year following the calendar year in which the claim/site was located.

ALL CLAIMS LISTED ON A SINGLE AFFIDAVIT MUST BE CONTIGUOUS.

1. State of Arizona, County of Gila ss:

2. I, (Name) Edward J Collins

3. Reside at (Address) P.O. Box 1770

City Payson, County Gila, State AZ, Zip 85547

being duly sworn, deposes and says that he/she is a citizen of the United States, more than eighteen years of age; that all of the facts set forth in this affidavit/notice, subject to the provisions and penalties of 18 USC 1001 pertaining to the filing of false, fictitious, or fraudulent statements with the United States, are true and correct according to the best of my knowledge, information and belief.

4. Owner's Name and Address (If not shown in items 1-3 above) CHECK HERE IF THIS IS A CHANGE OF ADDRESS ☐
Continental Mining Inc. P.O. Box 1770 Payson AZ. 85547

5. That I am personally acquainted with the mining claims(s). The work and improvements were made by and at the expense of the owner(s) of said claim(s). Said contiguous group of claims, listed on the reverse side of this document, are situated in the Green Valley Mining District, Gila County, Arizona.

6. That between the dates starting at 12 o'clock noon on September 1, 2000 And ending at 12 o'clock noon on September 1, 2001 at least \$ 1000.00 Dollars worth of work and improvements were done and performed upon said claim(s) or upon one or more of a contiguous group of claims for the benefit of all, or wholly or partly outside of a contiguous group of claims for the benefit of all, not including the location work.

7. That the following persons were employed to perform the work and improvements described herein: Edward J Collins
Matt Vancamp

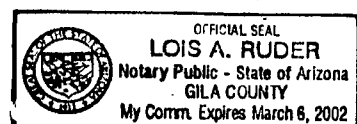
8. That the work and improvements performed were: portal work

9. Dated: 12-5-01, Signature: Edward J Collins
SUBSCRIBED AND SWORN TO before me, a Notary Public, this 5th day of December, 2001

by EDWARD J. COLLINS

Notary Public Lois A. Ruder

MY COMMISSION EXPIRES March 6, 2002



If the claims/sites have consecutive BLM#s and are in the same Township, Range and Section(s), they may be listed as follows:

SAMPLE 1 - 10 A MC 19640 - 49 DKT/Pg 1025/1-10 4N 20W 36
RECORDING #9106173-82.

		Dkt/Pg or Recording # OF ORIGINAL LOCATION		TWN		
CLAIM/SITE NAME	SERIAL NUMBER	NOTICE		SHP	RNG	SEC(S)
1. Cedar #1	AMC62607	bk375pg738	10N	10E	18	
2. Cedar #2	AMC62608	bk375pg739	10N	10E	18	
3. Cedar #3	AMC62609	bk375pg740	10N	10E	18	
4. Cedar #4	AMC62610	bk375pg741	10N	10E	18	
5. Cedar #5	AMC62611	bk375pg742	10N	10E	18	
6. Cedar #6	AMC62612	bk375pg743	10N	10E	18	
7. Cedar #7	AMC62613	bk375pg744	10N	10E	18	
8.	AMC					
9.	AMC					
10.	AMC					
11.	AMC					
12.	AMC					
13.	AMC					
14.	AMC					
15.	AMC					
16.	AMC					
17.	AMC					
18.	AMC					
19.	AMC					
20.	AMC					
21.	AMC					
22.	AMC					
23.	AMC					
24.	AMC					
25.	AMC					
26.	AMC					
27.	AMC					
28.	AMC					
29.	AMC					
30.	AMC					

FILE WITH: BUREAU OF LAND MANAGEMENT, 222 NORTH CENTRAL AVENUE, PHOENIX, ARIZONA 85004-2203 and the respective county recorder, ON OR BEFORE DECEMBER 30th (NOT THE 31st). BLM requires a \$5.00 nonrefundable service charge for each mining claim, mill site or tunnel site.

This form is for the purpose of complying with the laws of the United States Department of the Interior, Bureau of Land Management and the State of Arizona pertaining to assessment work and/or notice of intention to hold. 30 USC 28, 43 CFR 3833.2, ARS 27-208. Subject to Paperwork Reduction Act and Privacy Act statements available at the BLM AZ State Office. This form is not copyrighted. It may be reproduced without restriction.

For BLM Use Only

PHOENIX, ARIZONA

2001 DEC - 7 11:35

RECEIVED
BLM, AZ STATE OFFICE

UNITED STATES
DEPARTMENT OF THE INTERIOR
BUREAU OF LAND MANAGEMENT

MAINTENANCE FEE WAIVER CERTIFICATION

SEE INSTRUCTIONS ON REVERSE

FORM APPROVED
OMB NO. 1004-0114
Expires: December 31, 2002

1. This small miner waiver is filed for the assessment year beginning at noon on September 1, 2001 and ending at noon on September 1, 2002
2. The undersigned and all related parties owned ten or fewer mining claims, mill, or tunnel sites located and maintained on Federal lands in the United States of America on September 1, 2001.
3. The undersigned have performed the assessment work **required by law** for each mining claim listed **prior to filing this waiver** and understand that by filing this form; an affidavit of assessment work **must** be recorded by the December 30th following the filing of this waiver.
4. The undersigned understand that if the assessment work obligation has not yet come due under 30 U.S.C. 28 (for those claims in their first assessment year only); a notice of intent to hold reciting this condition **must** be recorded by the December 30th following the filing of this waiver.
5. The undersigned understand that mill and tunnel sites may also be listed upon this waiver and be waived from payment of the maintenance fee; and that a notice of intent to hold for these sites is required to be recorded by the December 30th immediately following the filing of this waiver.
6. The undersigned understand and acknowledge that pursuant to 43 U.S.C. 1212 and 18 U.S.C. 1001; the filing or recording of a false, fictitious, or fraudulent document with the Bureau of Land Management may result in a fine of up to \$250,000, a prison term not to exceed five years, or both.
7. The mining claims, mill or tunnel sites for which this waiver from payment of the maintenance fees is requested are:

CLAIM OR SITE NAME	BLM RECORDATION SERIAL NUMBER
1. Cedar #1	62607
2. Cedar #2	62608
3. Cedar #3	62609
4. Cedar #4	62610
5. Cedar #5	62611
6. Cedar #6	62612
7. Cedar #7	62613
8. Little Marvel	193626
9.	
10.	

The owner(s) (claimants) of the above mining claims and sites are:

Continental Mining INC
(Owner's Name - Please Print)
P.O. Box 1770
(Street or P.O. Box)
Paysm AZ 85547
(City) (State) (Zip Code)

Edward J Collins
(Owner's Signature)

Edward J Collins
(Owner's Name - Please Print)
P.O. Box 1770
(Street or P.O. Box)
Paysm AZ 85547
(City) (State) (Zip Code)

Edward J Collins
(Owner's Signature)

(Owner's Name - Please Print)

(Street or P.O. Box)

(City)

(State)

(Zip Code)

(Continued on reverse)

PHOENIX, ARIZONA

2001 AUG 16 A 9:10
(Owner's Signature)

BLM STATE OFFICE

ENTERED IN COMPUTER

10/29/01 JH

(Owner's Name - Please Print)	(Owner's Signature)		
(Street or P.O. Box)	(City)	(State)	(Zip Code)
(Owner's Name - Please Print)	(Owner's Signature)		
(Street or P.O. Box)	(City)	(State)	(Zip Code)
(Owner's Name - Please Print)	(Owner's Signature)		
(Street or P.O. Box)	(City)	(State)	(Zip Code)
(Owner's Name - Please Print)	(Owner's Signature)		
(Street or P.O. Box)	(City)	(State)	(Zip Code)

INSTRUCTIONS

1. This certification is made under the provisions of § 1744 of Title 43 and § 28-28k of Title 30 of the United States Code; and the regulations thereunder (43 CFR Part 3830).
2. The claimant(s) **must** fill in the dates in paragraph 1 for the beginning and ending of the assessment year for which this waiver is sought.
3. The claimant(s) **must** fill in the date in paragraph 2 for the beginning of the assessment year for which this waiver is sought.
4. All claim and site names and Bureau of Land Management (BLM) serial numbers **must** be listed for the mining claims, mill sites, and tunnel sites for which the waiver is sought.
5. All owners of the mining claims, mill sites, and tunnel sites and their addresses **must** be given.
6. This waiver form **must** be signed by all the claimants or their designated agent, in original form. If an agent is designated, a notarized designation of agent, signed by all of the claimants with proper address given, **must** be submitted with this waiver.
7. This form **must** be filed no later than September 1st for the upcoming assessment year in the BLM State Office where the mining claims or sites are recorded, or the waiver cannot be granted by the BLM. (Example: to obtain a waiver for the assessment year 2000, which begins at noon on September 1, 1999, you **must** qualify for and file for a waiver no later than September 1, 1999 in the proper BLM State Office).
8. For all mining claims which require assessment work, you **must** record an affidavit of labor on or before the December 30th immediately following the filing of this waiver. For all other mining claims or sites waived, you **must** record a notice of intent to hold on or before the December 30th immediately following the filing of this waiver.
9. Mill and tunnel sites may also be listed upon this waiver and be waived from payment of the maintenance fee. A notice of intent to hold for these sites is required to be filed by the December 30th following the filing of this waiver.

NOTICE/BURDEN HOURS STATEMENT

The Privacy Act of 1974, *as amended*, and the regulation in 43 CFR 2.48(d) provide that you be furnished the following information in connection with the information required by this certification of waiver from rental fees.

AUTHORITY: 30 U.S.C. 28-28k; 43 U.S.C. 1201, 1457, 1740, and 1744; and 43 CFR 3830.

PRINCIPLE PURPOSE: This information is to be used to verify that the owner(s) (claimants) of a mining claim has complied with 30 U.S.C. 28f and is entitled to perform assessment work in lieu of paying the maintenance fee for the mining claims listed on this form.

ROUTINE USE: (1) Adjudication of the claimant(s) certification of waiver from paying the maintenance fee otherwise required by 30 U.S.C. 28f. (2) Disclosure may be made to appropriate Federal agencies when location is made within the agency's geographic area of responsibility. (3) Information from the record and/or the record will be transferred to the appropriate Federal, State, or local agency, or a member of the public in response to a specific request for pertinent information. (4) Information may also be provided to the Department of Justice or in a proceeding before a court or adjudicative body; or to Federal, State, local or foreign agencies when needed for enforcement of civil or criminal codes or applicable regulations concerning title rights upon the public land.

EFFECT OF NOT PROVIDING INFORMATION: Disclosure of this information is required by 30 U.S.C. 28f and 43 CFR Part 3830 for those qualified claimants wishing to take the small miner waiver allowed. Failure to supply the information required in this form to support the claimants certification of waiver from payment of the otherwise required maintenance fees will result in the waiver being disallowed and the mining claims subject to forfeiture by BLM under 30 U.S.C. 28i.

The Paperwork Reduction Act of 1995 requires us to inform you that:

This information is being collected to allow the BLM to determine if you qualify for a waiver from the payment of \$100 per mining claim or site maintenance fee established in 30 U.S.C. 28f and the implementing regulations at 43 CFR 3830. A response to this request is required in accordance with the statute to obtain your benefit.

BLM would like you to know that you do not have to respond to this, or any other, Federal agency-sponsored information collection unless it displays a currently valid OMB control number.

Public reporting burden for this form is estimated to average 8 minutes (0.133 hours) per response, including time to review instructions, gathering and maintaining data, and completing and reviewing the form. Direct comments regarding this burden estimate, or any other aspect of this form, to the U.S. Department of the Interior, Bureau of Land Management, (1004-0114) Bureau Clearance Officer (WO-630), Mail Stop 401 LS, 1849 C St., N.W., Washington, D.C. 20240.

FOR OFFICIAL USE ONLY

Receipt No. 228061

Trans No. 242423

LEAD FILE #'S 62607-193625

AMC Number	Code	Amount
62607-62613	480	35.-
193624		5.-
TOTAL:		\$40.-

Date of Doc 12-4-00

Date Rec'd 12-4-00

Amount Rec'd 40.-

Amount Earned 40.

480 POL
481 NOI
482 MAINT
396 TRANS
635 AMEND

AMC Number	Code	Amount
TOTAL:		\$

Date Entered: 12-7-00

Date Verified: 12/18/00

Sent to Accts: 12/18/00

Date Earned: _____

NOTES:

Return Document to:

For BLM Use Only

AZ-3850-1 (July 1992)

Edward J Collins

P.O.Box 1770

Payson AZ 85547

Telephone # (520) 4744308

1 @ 500 = \$ 5.00	PL



AFFIDAVIT OF PERFORMANCE OF ANNUAL WORK.

Also fill in ITEMS 1 through 9 and the reverse side of this document.



NOTICE OF INTENTION TO HOLD

I intend to hold the claims(s)/site(s) listed on the reverse side of this document for the calendar year 19__.

Also fill in ITEMS 1 through 4 and ITEM 9.

NOTICES OF INTENTION TO HOLD ARE FOR MILLSITES AND TUNNEL SITES OR FOR MINING CLAIMS WHEN ASSESSMENT WORK HAS NOT BEEN DONE, REGARDLESS OF WHETHER THE ANNUAL ASSESSMENT HAS BEEN SUSPENDED, DEFERRED, OR NOT YET ACCRUED. THE FILING OF A NOTICE OF INTENTION TO HOLD SHALL NOT RELIEVE THE OWNER OF COMPLYING WITH FEDERAL AND STATE LAWS PERTAINING TO THE PERFORMANCE OF ANNUAL ASSESSMENT WORK. NOTICES OF INTENTION TO HOLD FOR MILL SITES OR TUNNEL SITES NEED NOT BE COUNTY RECORDED. FOR MINING CLAIMS THE FORM FILED WITH THE BLM MUST BE IDENTICAL TO THE ONE THAT WAS OR WILL BE FILED WITH THE COUNTY.

Evidence of Annual Assessment Work or a Notice of Intention to Hold must be filed each calendar year following the calendar year in which the claim/site was located.

ALL CLAIMS LISTED ON A SINGLE AFFIDAVIT MUST BE CONTIGUOUS.

1. State of Arizona, County of ~~Green~~ Gila ss:

2. I, (Name) Edward J Collins

3. Reside at (Address) P.O.Box 1770

City Payson

County ~~Green~~ Gila

State AZ

Zip 85547

being duly sworn, deposes and says that he/she is a citizen of the United States, more than eighteen years of age, that all of the facts set forth in this affidavit/notice, subject to the provisions and penalties of 18 USC 1001 pertaining to the filing of false, fictitious, or fraudulent statements with the United States, are true and correct according to the best of my knowledge, information and belief.

4. Owner's Name and Address (If not shown in items 1-3 above) CHECK HERE IF THIS IS A CHANGE OF ADDRESS ☐

5. That I am personally acquainted with the mining claims(s). The work and improvements were made by and at the expense of the owner(s) of said claim(s). Said contiguous group of claims, listed on the reverse side of this document, are situated in the Green Vally Mining District, Gila County, Arizona.

6. That between the dates starting at 12 o'clock noon on September 1, 1999 And ending at 12 o'clock noon on September 1, 2000 at least \$ 150.00 Dollars worth of work and improvements were done and performed upon said claim(s) or upon one or more of a contiguous group of claims for the benefit of all, or wholly or partly outside of a contiguous group of claims for the benefit of all, not including the location work.

7. That the following persons were employed to perform the work and improvements described herein: Edward J Collins

8. That the work and improvements performed were: road work

9. Dated: 12-4-2000

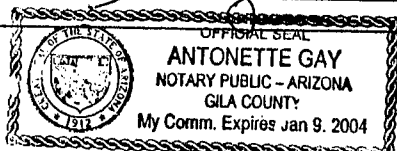
Signature: Edward J Collins

SUBSCRIBED AND SWORN TO before me, a Notary Public, this 4 day of December

by Edward J. Collins

Notary Public Antonette Gay

MY COMMISSION EXPIRES



ENTERED IN COMPUTER

12-7-00

RECEIVED
BLM AZ STATE OFFICE
12/18/00

If the claims/sites have consecutive BLM#s and are in the same Township, Range and Section(s), they may be listed as follows:

SAMPLE 1 - 10A MC 19640 - 49DKT/Pg 1025/1-10RECORDING #9106173-82.4N20W36

CLAIM/SITE NAME		SERIAL NUMBER	Dkt/Pg or Recording # Of ORIGINAL LOCATION NOTICE	TWN SHP	RNG	SEC(S)
1.	Littel Maud	AMC 193626	bk581pg849&850	10N	10E	30
2.		AMC				
3.		AMC				
4.		AMC				
5.		AMC				
6.		AMC				
7.		AMC				
8.		AMC				
9.		AMC				
10.		AMC				
11.		AMC				
12.		AMC				
13.		AMC				
14.		AMC				
15.		AMC				
16.		AMC				
17.		AMC				
18.		AMC				
19.		AMC				
20.		AMC				
21.		AMC				
22.		AMC				
23.		AMC				
24.		AMC				
25.		AMC				
26.		AMC				
27.		AMC				
28.		AMC				
29.		AMC				
30.		AMC				

FILE WITH: BUREAU OF LAND MANAGEMENT, 222 NORTH CENTRAL AVENUE, PHOENIX, ARIZONA 85004-2203 and the respective county recorder, ON OR BEFORE DECEMBER 30th (NOT THE 31st). BLM requires a \$5.00 nonrefundable service charge for each mining claim, mill site or tunnel site.

This form is for the purpose of complying with the laws of the United States Department of the Interior, Bureau of Land Management and the State of Arizona pertaining to assessment work and/or noitce of intention to hold. 30 USC 28, 43 CFR 3833.2, ARS 27-208. Subject to Paperwork Reduction Act and Privacy Act statements available at the BLM AZ State Office. This form is not copyrighted. It may be reproduced without restriction.

For BLM Use Only

Return Document to:

For BLM Use Only

AZ-3850-1 (July 1992)

Edward J Collins

P.O. Box 1770

Payson AZ. 85547

Telephone # (520) 474 4308

7 @ 5.00 = \$ 35.00 RL

☒ X

AFFIDAVIT OF PERFORMANCE OF ANNUAL WORK.

Also fill in ITEMS 1 through 9 and the reverse side of this document.

☐

NOTICE OF INTENTION TO HOLD

I intend to hold the claims(s)/site(s) listed on the reverse side of this document for the calendar year 19__.
Also fill in ITEMS 1 through 4 and ITEM 9.

NOTICES OF INTENTION TO HOLD ARE FOR MILLSITES AND TUNNEL SITES OR FOR MINING CLAIMS WHEN ASSESSMENT WORK HAS NOT BEEN DONE, REGARDLESS OF WHETHER THE ANNUAL ASSESSMENT HAS BEEN SUSPENDED, DEFERRED, OR NOT YET ACCRUED. THE FILING OF A NOTICE OF INTENTION TO HOLD SHALL NOT RELIEVE THE OWNER OF COMPLYING WITH FEDERAL AND STATE LAWS PERTAINING TO THE PERFORMANCE OF ANNUAL ASSESSMENT WORK. NOTICES OF INTENTION TO HOLD FOR MILL SITES OR TUNNEL SITES NEED NOT BE COUNTY RECORDED. FOR MINING CLAIMS THE FORM FILED WITH THE BLM MUST BE IDENTICAL TO THE ONE THAT WAS OR WILL BE FILED WITH THE COUNTY.

Evidence of Annual Assessment Work or a Notice of Intention to Hold must be filed each calendar year following the calendar year in which the claim/site was located.

ALL CLAIMS LISTED ON A SINGLE AFFIDAVIT MUST BE CONTIGUOUS.

1. State of Arizona, County of Gila ss:

2. I, (Name) Edward J Collins

3. Reside at (Address) P.O. Box 1770

City Payson

County Gila

State AZ

Zip 85547

being duly sworn, deposes and says that he/she is a citizen of the United States, more than eighteen years of age, that all of the facts set forth in this affidavit/notice, subject to the provisions and penalties of 18 USC 1001 pertaining to the filing of false, fictitious, or fraudulent statements with the United States, are true and correct according to the best of my knowledge, information and belief.

4. Owner's Name and Address (If not shown in items 1-3 above) CHECK HERE IF THIS IS A CHANGE OF ADDRESS ☐
Continental Mining Inc. P.O. Box 1770 Payson AZ 85547

5. That I am personally acquainted with the mining claims(s). The work and improvements were made by and at the expense of the owner(s) of said claim(s). Said contiguous group of claims, listed on the reverse side of this document, are situated in the Green Valley Mining District, Gila County, Arizona.

6. That between the dates starting at 12 o'clock noon on September 1, 1997 And ending at 12 o'clock noon on September 1, 2000 at least \$ 875.00 Dollars worth of work and improvements were done and performed upon said claim(s) or upon one or more of a contiguous group of claims for the benefit of all, or wholly or partly outside of a contiguous group of claims for the benefit of all, not including the location work.

7. That the following persons were employed to perform the work and improvements described herein: Edward J Collins

8. That the work and improvements performed were: Road and adit work

9. Dated: 12-4-2000


Signature: Edward J Collins

SUBSCRIBED AND SWORN TO before me, a Notary Public, this 4 day of December, 2000

by Edward J Collins

Notary Public Antonette Gay

MY COMMISSION EXPIRES



ENTERED IN COMPUTER

12-7-00

If the claims/sites have consecutive BLM#s and are in the same Township, Range and Section(s), they may be listed as follows:

SAMPLE 1 - 10		A MC 19640 - 49	DKT/Pg 1025/1-10 RECORDING #9106173-82.	4N	20W	36
CLAIM/SITE NAME	SERIAL NUMBER	Dkt/Pg or Recording # Of ORIGINAL LOCATION NOTICE	TWN SHP	RNG	SEC(S)	
1. Cedar #1	AMC 62607	bk375pg738	10N	10E	18	
2. Cedar #2	AMC 62608	bk375pg739	10N	10E	18	
3. Cedar #3	AMC 62609	bk375pg740	10N	10E	18	
4. Cedar #4	AMC 62610	bk375pg741	10N	10E	18	
5. Cedar #5	AMC 62611	bk375pg742	10N	10E	18	
6. Cedar #6	AMC 62612	bk375pg743	10N	10E	18	
7. Cedar #7	AMC 62613	bk375pg744	10N	10E	18	
8.	AMC					
9.	AMC					
10.	AMC					
11.	AMC					
12.	AMC					
13.	AMC					
14.	AMC					
15.	AMC					
16.	AMC					
17.	AMC					
18.	AMC					
19.	AMC					
20.	AMC					
21.	AMC					
22.	AMC					
23.	AMC					
24.	AMC					
25.	AMC					
26.	AMC					
27.	AMC					
28.	AMC					
29.	AMC					
30.	AMC					

FILE WITH: BUREAU OF LAND MANAGEMENT, 222 NORTH CENTRAL AVENUE, PHOENIX, ARIZONA 85004-2203 and the respective county recorder, ON OR BEFORE DECEMBER 30th (NOT THE 31st). BLM requires a \$5.00 nonrefundable service charge for each mining claim, mill site or tunnel site.

This form is for the purpose of complying with the laws of the United States Department of the Interior, Bureau of Land Management and the State of Arizona pertaining to assessment work and/or notice of intention to hold. 30 USC 28, 43 CFR 3833.2, ARS 27-208. Subject to Paperwork Reduction Act and Privacy Act statements available at the BLM AZ State Office. This form is not copyrighted. It may be reproduced without restriction.

For BLM Use Only

United States Department of the Interior
Bureau of Land Management
BUSINESS & SUPPORT SVCS DIV
222 N CENTRAL AVE
PHOENIX, AZ 85004 -2203
Phone: (602) 417-9200

Receipt	
No.	228061

Transaction #: 242423					
Date of Transaction: 12/04/2000					
CUSTOMER		EDWARD COLLINS P.O. BOX 1770 PAYSON, AZ 85547			
LINE #	QTY	COMMODITY / SUBJECT / ACTION / PRODUCT	REMARKS	UNIT PRICE	TOTAL
1	8	LOCATABLE MINERALS / MINING CLAIMS-ACCOUNTS/UNADJUDICATED / MINING CLAIM MONEY RECEIVED (455)	POL 2000 (8)	- n/a -	\$40.00
TOTAL:					\$40.00

PAYMENT INFORMATION			
1	AMOUNT:	\$40.00	POSTMARKED: N/A
	TYPE:	CASH	RECEIVED: 12/04/2000
	NAME:	COLLINS, EDWARD P.O. BOX 1770 PAYSON AZ 85547	

REMARKS

CASE SERIAL NUMBER INFORMATION		
TRNS #	LINE #	CASES
242423	1	AMC62607, AMC62608, AMC62609, AMC62610, AMC62611, AMC62612, AMC62613, AMC193626

This receipt was generated by the automated BLM Collections and Billings System and is a paper representation of a portion of the official electronic record contained therein.

UNITED STATES
DEPARTMENT OF THE INTERIOR
BUREAU OF LAND MANAGEMENT

MAINTENANCE FEE WAIVER CERTIFICATION

SEE INSTRUCTIONS ON REVERSE

62607
193625

FORM APPROVED
OMB NO. 1004-0114
Expires: December 31, 2002 **188**

1. This small miner waiver is filed for the assessment year beginning at noon on September 1, 2000 and ending at noon on September 1, 2001
2. The undersigned and all related parties owned ten or fewer mining claims, mill, or tunnel sites located and maintained on Federal lands in the United States of America on September 1, 2000
3. The undersigned have performed the assessment work **required by law** for each mining claim listed **prior to filing this waiver** and understand that by filing this form; an affidavit of assessment work **must** be recorded by the December 30th following the filing of this waiver.
4. The undersigned understand that if the assessment work obligation has not yet come due under 30 U.S.C. 28 (for those claims in their first assessment year only); a notice of intent to hold reciting this condition **must** be recorded by the December 30th following the filing of this waiver.
5. The undersigned understand that mill and tunnel sites may also be listed upon this waiver and be waived from payment of the maintenance fee; and that a notice of intent to hold for these sites is required to be recorded by the December 30th immediately following the filing of this waiver.
6. The undersigned understand and acknowledge that pursuant to 43 U.S.C. 1212 and 18 U.S.C. 1001; the filing or recording of a false, fictitious, or fraudulent document with the Bureau of Land Management may result in a fine of up to \$250,000, a prison term not to exceed five years, or both.
7. The mining claims, mill or tunnel sites for which this waiver from payment of the maintenance fees is requested are:

CLAIM OR SITE NAME	BLM RECORDATION SERIAL NUMBER
1. Cedar #1	62607
2. Cedar #2	62608
3. Cedar #3	62609
4. Cedar #4	62610
5. Cedar #5	62611
6. Cedar #6	62612
7. Cedar #7	62613
8. Little Maud	193626 OK
9.	
10.	

The owner(s) (claimants) of the above mining claims and sites are:

Continental Mining INC
(Owner's Name - Please Print)
P.O. Box 1770
(Street or P.O. Box)
Payson AZ 85547
(City) (State) (Zip Code)

Edward J Collins
(Owner's Signature)

Edward J Collins
(Owner's Name - Please Print)
P.O. Box 1770
(Street or P.O. Box)
Payson AZ 85547
(City) (State) (Zip Code)

Edward J Collins
(Owner's Signature)

(Owner's Name - Please Print)

(Street or P.O. Box)

(City)

(State)

(Zip Code)

(Owner's Signature)

10/19/00
ENTERED IN COMPUTER

for 8-15-00

(Owner's Name - Please Print)	(Owner's Signature)		
(Street or P.O. Box)	(City)	(State)	(Zip Code)
(Owner's Name - Please Print)	(Owner's Signature)		
(Street or P.O. Box)	(City)	(State)	(Zip Code)
(Owner's Name - Please Print)	(Owner's Signature)		
(Street or P.O. Box)	(City)	(State)	(Zip Code)
(Owner's Name - Please Print)	(Owner's Signature)		
(Street or P.O. Box)	(City)	(State)	(Zip Code)

INSTRUCTIONS

- | | |
|--|---|
| <ol style="list-style-type: none"> 1. This certification is made under the provisions of § 1744 of Title 43 and § 28-28k of Title 30 of the United States Code; and the regulations thereunder (43 CFR Part 3830). 2. The claimant(s) must fill in the dates in paragraph 1 for the beginning and ending of the assessment year for which this waiver is sought. 3. The claimant(s) must fill in the date in paragraph 2 for the beginning of the assessment year for which this waiver is sought. 4. All claim and site names and Bureau of Land Management (BLM) serial numbers must be listed for the mining claims, mill sites, and tunnel sites for which the waiver is sought. 5. All owners of the mining claims, mill sites, and tunnel sites and their addresses must be given. 6. This waiver form must be signed by all the claimants or their designated agent, in original form. If an agent is designated, a notarized designation of agent, signed by all of the claimants with proper address given, must be submitted with this waiver. | <ol style="list-style-type: none"> 7. This form must be filed no later than September 1st for the upcoming assessment year in the BLM State Office where the mining claims or sites are recorded, or the waiver cannot be granted by the BLM. (Example: to obtain a waiver for the assessment year 2000, which begins at noon on September 1, 1999, you must qualify for and file for a waiver no later than September 1, 1999 in the proper BLM State Office). 8. For all mining claims which require assessment work, you must record an affidavit of labor on or before the December 30th immediately following the filing of this waiver. For all other mining claims or sites waived, you must record a notice of intent to hold on or before the December 30th immediately following the filing of this waiver. 9. Mill and tunnel sites may also be listed upon this waiver and be waived from payment of the maintenance fee. A notice of intent to hold for these sites is required to be filed by the December 30th following the filing of this waiver. |
|--|---|

NOTICE/BURDEN HOURS STATEMENT

The Privacy Act of 1974, *as amended*, and the regulation in 43 CFR 2.48(d) provide that you be furnished the following information in connection with the information required by this certification of waiver from rental fees.

AUTHORITY: 30 U.S.C. 28-28k; 43 U.S.C. 1201, 1457, 1740, and 1744; and 43 CFR 3830.

PRINCIPLE PURPOSE: This information is to be used to verify that the owner(s) (claimants) of a mining claim has complied with 30 U.S.C. 28f and is entitled to perform assessment work in lieu of paying the maintenance fee for the mining claims listed on this form.

ROUTINE USE: (1) Adjudication of the claimant(s) certification of waiver from paying the maintenance fee otherwise required by 30 U.S.C. 28f. (2) Disclosure may be made to appropriate Federal agencies when location is made within the agency's geographic area of responsibility. (3) Information from the record and/or the record will be transferred to the appropriate Federal, State, or local agency, or a member of the public in response to a specific request for pertinent information. (4) Information may also be provided to the Department of Justice or in a proceeding before a court or adjudicative body; or to Federal, State, local or foreign agencies when needed for enforcement of civil or criminal codes or applicable regulations concerning title rights upon the public land.

EFFECT OF NOT PROVIDING INFORMATION: Disclosure of this information is required by 30 U.S.C. 28f and 43 CFR Part 3830 for those qualified claimants wishing to take the small miner waiver allowed. Failure to supply the information required in this form to support the claimants certification of waiver from payment of the otherwise required maintenance fees will result in the waiver being disallowed and the mining claims subject to forfeiture by BLM under 30 U.S.C. 28i.

The Paperwork Reduction Act of 1995 requires us to inform you that:

This information is being collected to allow the BLM to determine if you qualify for a waiver from the payment of \$100 per mining claim or site maintenance fee established in 30 U.S.C. 28f and the implementing regulations at 43 CFR 3830. A response to this request is required in accordance with the statute to obtain your benefit.

BLM would like you to know that you do not have to respond to this, or any other, Federal agency-sponsored information collection unless it displays a currently valid OMB control number.

Public reporting burden for this form is estimated to average 8 minutes (0.133 hours) per response, including time to review instructions, gathering and maintaining data, and completing and reviewing the form. Direct comments regarding this burden estimate, or any other aspect of this form, to the U.S. Department of the Interior, Bureau of Land Management, (1004-0114) Bureau Clearance Officer (WO-630), Mail Stop 401 LS, 1849 C St., N.W., Washington, D.C. 20240.

PHOENIX, ARIZONA

FOR OFFICIAL USE ONLY

29 AUG - 8 - 2000

B.L.M. AZ STATE OFFICE
RECEIVED

188

62607
193626

Return Document to:

Edward J Collins
P.O. Box 1770
Payson AZ 85547

For BLM Use Only

7 Claims	
5.00 ea	
35.00	Total
	KC

AZ-3850-1 (July 1992)

Telephone # (520) 474-4308

CHECK
ONE

☒ AFFIDAVIT OF PERFORMANCE OF ANNUAL WORK

Also fill in ITEMS 1 through 9 and the reverse side of this document.

☐ NOTICE OF INTENTION TO HOLD

I intend to hold the claim(s) /site(s) listed on the reverse side of this document for the calendar year 19___. Also fill in ITEMS 1 through 4 and ITEM 9.

NOTICES OF INTENTION TO HOLD ARE FOR MILL SITES AND TUNNEL SITES OR FOR MINING CLAIMS WHEN ASSESSMENT WORK HAS NOT BEEN DONE, REGARDLESS OF WHETHER THE ANNUAL ASSESSMENT HAS BEEN SUSPENDED, DEFERRED, OR NOT YET ACCRUED. THE FILING OF A NOTICE OF INTENTION TO HOLD SHALL NOT RELIEVE THE OWNER OF COMPLYING WITH FEDERAL AND STATE LAWS PERTAINING TO THE PERFORMANCE OF ANNUAL ASSESSMENT WORK. NOTICES OF INTENTION TO HOLD FOR MILL SITES OR TUNNEL SITES NEED NOT BE COUNTY RECORDED. FOR MINING CLAIMS THE FORM FILED WITH BLM MUST BE IDENTICAL TO THE ONE THAT WAS OR WILL BE FILED WITH THE COUNTY.

Evidence of Annual Assessment Work or a Notice of Intention to Hold must be filed each calendar year following the calendar year in which the Claim/site was located.

ALL CLAIMS LISTED ON A SINGLE AFFIDAVIT MUST BE CONTIGUOUS:

1. State of Arizona, County of Gila SS:
2. I, (Name) Edward J Collins
3. Reside at (Address) P.O. Box 1770
City Payson, County Gila, State AZ, Zip 85547

being duly sworn, deposes and says that he/she is a citizen of the United States, more than eighteen years of age, that all of the facts set forth in this affidavit/notice, subject to the provisions and penalties of 18 USC 1001 pertaining to the filing of false, fictitious, or fraudulent statements with the United States, are true and correct according to the best of my knowledge, information and belief.

4. Owner's Name and Address (If not shown in items 1-3 above) CHECK HERE IF THIS IS A CHANGE OF ADDRESS ☐
Continental Mining INC. P.O. Box 1770 Payson AZ 85547

5. That I am personally acquainted with the mining claim(s). The work and improvements were made by and at the expense of the owner(s) of said claim(s). Said contiguous group of claims, listed on the reverse side of this document, are situated in the Green Valley Mining District, Gila County, Arizona

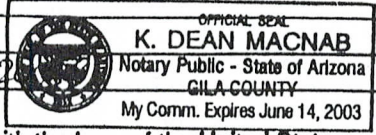
6. That between the dates starting at 12 o'clock noon on September 1, 1998 and ending at 12 o'clock noon on September 1, 1999 at least \$ Dowzed - we - 1200.00 dollars worth of work and improvements were done and performed upon said claim(s) or upon one or more of a contiguous group of claims for the benefit of all, or wholly or partly outside of a contiguous group of claims for the benefit of all, not including the location work.

7. That the following persons were employed to perform the work and improvements described herein: Dowzed work and Adit extension Edward J Collins

8. That the work and improvements performed were: Dowzer work and Adit extension

9. Dated 10-20-99, Signature Edward J Collins
SUBSCRIBED AND SWORN TO before me, a Notary Public, this 26th day of OCTOBER 19 99
by EDWARD J. COLLINS

Notary Public K. DEAN MACNAB
MY COMMISSION EXPIRES JUNE 14, 2003



This form is for the purpose of complying with the laws of the United States Department of the Interior, Bureau of Land Management and the State of Arizona pertaining to assessment work and/or a notice of intention to hold. 30 USC 28, 43 CFR 3833.2, ARS 27-208. Subject to Paperwork Reduction Act and Privacy Act statements available at the BLM AZ State Office. The form is not copyrighted. It may be reproduced without restriction.

For BLM Use Only

1999 OCT 28 A 11:13

RECEIVED
BLM AZ STATE OFFICE

ENTERED INTO COMPUTER
11/19/99

If the claims/sites have consecutive BLM #'s and are in the same Township, Range and Section(s) they may be listed as follows:

SAMPLE 1-10 A MC 19640-49 Dkt/Pg # 1025/1-10 (or) 4N 20W 36
RECORDING # 9106173-82

CLAIM/SITE NAME	SERIAL NUMBER	Dkt/Pg or Recording # of ORIGINAL LOCATION NOTICE!	TWN SHP	RNG	SEC(S)
1. Cedar #1	A MC 62607	bk375pg738	10N	10E	18
2. Cedar #2	A MC 62608	bk375pg739	10N	10E	18
3. Cedar #3	A MC 62609	bk375pg740	10N	10E	18
4. Cedar #4	A MC 62610	bk375pg741	10N	10E	18
5. Cedar #5	A MC 62611	bk375pg742	10N	10E	18
6. Cedar #6	A MC 62612	bk375pg743	10N	10E	18
7. Cedar #7	A MC 62613	bk375pg744	10N	10E	18
8.	A MC				
9.	A MC				
10.	A MC				
11.	A MC				
12.	A MC				
13.	A MC				
14.	A MC				
15.	A MC				
16.	A MC				
17.	A MC				
18.	A MC				
19.	A MC				
20.	A MC				
21.	A MC				
22.	A MC				
23.	A MC				
24.	A MC				
25.	A MC				
26.	A MC				
27.	A MC				
28.	A MC				
29.	A MC				
30.	A MC				

FILE WITH: BUREAU OF LAND MANAGEMENT, 222 NORTH CENTRAL AVENUE,
PHOENIX, AZ 85004-2203 and the respective county recorder, ON OR BEFORE
DECEMBER 30th (NOT THE 31st), BLM REQUIRES A \$5.00 NONREFUNDABLE
SERVICE CHARGE FOR EACH MINING CLAIM, MILL SITE OR TUNNEL SITE.
ANNUAL FILLINGS THAT ARE NOT ACCOMPANIED BY PROPER SERVICE
CHARGES WILL BE RETURNED WITHOUT FURTHER ACTION BY BLM.

Return Document to:

For BLM Use Only

AZ-3850-1 (July 1992)

Edward J Collins

P.O. Box 1770

Payson AZ 85547

1 claim
5.00
5.00 total
KC

Telephone # (520) 4744308

CHECK
ONE

☒ **AFFIDAVIT OF PERFORMANCE OF ANNUAL WORK**

Also fill in ITEMS 1 through 9 and the reverse side of this document.

☐ **NOTICE OF INTENTION TO HOLD**

I intend to hold the claim(s) /site(s) listed on the reverse side of this document for the calendar year 19____. Also fill in ITEMS 1 through 4 and ITEM 9.

NOTICES OF INTENTION TO HOLD ARE FOR MILL SITES AND TUNNEL SITES OR FOR MINING CLAIMS WHEN ASSESSMENT WORK HAS NOT BEEN DONE, REGARDLESS OF WHETHER THE ANNUAL ASSESSMENT HAS BEEN SUSPENDED, DEFERRED, OR NOT YET ACCRUED. THE FILING OF A NOTICE OF INTENTION TO HOLD SHALL NOT RELIEVE THE OWNER OF COMPLYING WITH FEDERAL AND STATE LAWS PERTAINING TO THE PERFORMANCE OF ANNUAL ASSESSMENT WORK. NOTICES OF INTENTION TO HOLD FOR MILL SITES OR TUNNEL SITES NEED NOT BE COUNTY RECORDED. FOR MINING CLAIMS THE FORM FILED WITH BLM MUST BE IDENTICAL TO THE ONE THAT WAS OR WILL BE FILED WITH THE COUNTY.

Evidence of Annual Assessment Work or a Notice of Intention to Hold must be filed each calendar year following the calendar year in which the Claim/site was located.

ALL CLAIMS LISTED ON A SINGLE AFFIDAVIT MUST BE CONTIGUOUS:

1. State of Arizona, County of Gila ss:

2. I, (Name) Edward J Collins

3. Reside at (Address) P.O. Box 1770

City Payson County Gila State AZ Zip 85547

being duly sworn, deposes and says that he/she is a citizen of the United States, more than eighteen years of age, that all of the facts set forth in this affidavit/notice, subject to the provisions and penalties of 18 USC 1001 pertaining to the filing of false, fictitious, or fraudulent statements with the United States, are true and correct according to the best of my knowledge, information and belief.

4. Owner's Name and Address (If not shown in items 1-3 above) CHECK HERE IF THIS IS A CHANGE OF ADDRESS ☐

5. That I am personally acquainted with the mining claim(s). The work and improvements were made by and at the expense of the owner(s) of said claim(s). Said contiguous group of claims, listed on the reverse side of this document, are situated in the Green Valley Mining District, Gila County, Arizona

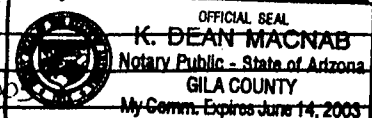
6. That between the dates starting at 12 o'clock noon on September 1, 1998 and ending at 12 o'clock noon on September 1, 1999 at least \$ 400.00 dollars worth of work and improvements were done and performed upon said claim(s) or upon one or more of a contiguous group of claims for the benefit of all, or wholly or partly outside of a contiguous group of claims for the benefit of all, not including the location work.

7. That the following persons were employed to perform the work and improvements described herein: Edward J Collins & Ray Shumway

8. That the work and improvements performed were: Dowzer work

9. Dated 10-26-99 Signature Edward J Collins
SUBSCRIBED AND SWORN TO before me, a Notary Public, this 26th day of OCTOBER, 1999
by EDWARD J. COLLINS

Notary Public K. DEAN MACNAB
MY COMMISSION EXPIRES JUNE 14, 2003



For BLM Use Only
11/19/99

RECEIVED
BLM AZ STATE OFFICE

ENTERED INTO COMPUTER
11/19/99 KC

This form is for the purpose of complying with the laws of the United States Department of the Interior, Bureau of Land Management and the State of Arizona pertaining to assessment work and/or a notice of intention to hold. 30 USC 28, 43 CFR 3833.2, ARS 27-208. Subject to Paperwork Reduction Act and Privacy Act statements available at the BLM AZ State Office. The form is not copyrighted. It may be reproduced without restriction.

If the claims/sites have consecutive BLM #'s and are in the same Township, Range and Section(s) they may be listed as follows:

SAMPLE 1-10 A MC 19640-49 Dkt/Pg # 1025/1-10 (or) 4N 20W 36
RECORDING # 9106173-82

CLAIM/SITE NAME	SERIAL NUMBER	Dkt/Pg or Recording # of ORIGINAL LOCATION NOTICE	TWN SHP	RNG	SEC(S)
1. <u>Littel Maud</u>	<u>A MC 193626</u>	<u>bk 581 pg 849 & 850</u>	<u>10N</u>	<u>10E</u>	<u>30</u>
2. _____	<u>A MC</u>	_____	_____	_____	_____
3. _____	<u>A MC</u>	_____	_____	_____	_____
4. _____	<u>A MC</u>	_____	_____	_____	_____
5. _____	<u>A MC</u>	_____	_____	_____	_____
6. _____	<u>A MC</u>	_____	_____	_____	_____
7. _____	<u>A MC</u>	_____	_____	_____	_____
8. _____	<u>A MC</u>	_____	_____	_____	_____
9. _____	<u>A MC</u>	_____	_____	_____	_____
10. _____	<u>A MC</u>	_____	_____	_____	_____
11. _____	<u>A MC</u>	_____	_____	_____	_____
12. _____	<u>A MC</u>	_____	_____	_____	_____
13. _____	<u>A MC</u>	_____	_____	_____	_____
14. _____	<u>A MC</u>	_____	_____	_____	_____
15. _____	<u>A MC</u>	_____	_____	_____	_____
16. _____	<u>A MC</u>	_____	_____	_____	_____
17. _____	<u>A MC</u>	_____	_____	_____	_____
18. _____	<u>A MC</u>	_____	_____	_____	_____
19. _____	<u>A MC</u>	_____	_____	_____	_____
20. _____	<u>A MC</u>	_____	_____	_____	_____
21. _____	<u>A MC</u>	_____	_____	_____	_____
22. _____	<u>A MC</u>	_____	_____	_____	_____
23. _____	<u>A MC</u>	_____	_____	_____	_____
24. _____	<u>A MC</u>	_____	_____	_____	_____
25. _____	<u>A MC</u>	_____	_____	_____	_____
26. _____	<u>A MC</u>	_____	_____	_____	_____
27. _____	<u>A MC</u>	_____	_____	_____	_____
28. _____	<u>A MC</u>	_____	_____	_____	_____
29. _____	<u>A MC</u>	_____	_____	_____	_____
30. _____	<u>A MC</u>	_____	_____	_____	_____

FILE WITH: BUREAU OF LAND MANAGEMENT, 222 NORTH CENTRAL AVENUE,
PHOENIX, AZ 85004-2203 and the respective county recorder, ON OR BEFORE
DECEMBER 30th (NOT THE 31st), BLM REQUIRES A \$5.00 NONREFUNDABLE
SERVICE CHARGE FOR EACH MINING CLAIM, MILL SITE OR TUNNEL SITE,
ANNUAL FILLINGS THAT ARE NOT ACCOMPANIED BY PROPER SERVICE
CHARGES WILL BE RETURNED WITHOUT FURTHER ACTION BY BLM.

United States Department of the Interior
Bureau of Land Management
BUSINESS & SUPPORT SVCS DIV
222 N CENTRAL AVE
PHOENIX, AZ 85004 -2203
Phone: (602) 417-9200

Receipt

No:

23410

Transaction #: 25181

Date of Transaction: 10/28/1999

Commodity: LOCATABLE MINERALS Subject: MINING CLAIMS

CUSTOMER: EDWARD COLLINS
PO BOX 1770
PAYSON, AZ 85547

LINE #	QTY	ACTION / PRODUCT	REMARKS	UNIT PRICE	TOTAL
1	8	PROOF OF LABOR/ASSESSMENT \$5 (1930)		\$5.00	\$40.00
TOTAL:					\$40.00

PAYMENT INFORMATION

1	AMOUNT:	\$40.00	POSTMARKED:	N/A
	TYPE:	CASH	RECEIVED:	10/28/1999
	NAME:	COLLINS, EDWARD PO BOX 1770 PAYSON AZ 85547		

REMARKS**CASE SERIAL NUMBER INFORMATION**

TRNS #	LINE #	CASES
25181	1	62607 , 62608 , 62609 , 62610 , 62611 , 62612 , 62613 , AMC193626

This receipt was generated by the automated BLM Collections and Billings System and is a paper representation of a portion of the official electronic record contained therein.

(September 1996)

DEPARTMENT OF THE INTERIOR
BUREAU OF LAND MANAGEMENT

MAINTENANCE FEE PAYMENT WAIVER CERTIFICATION

FORM APPROVED
OMB NO. 1004-0114
Expires September 30, 1999

This small miner waiver is filed to hold the claims/sites listed below for the assessment year beginning at noon on the first September 1 following the official filing of this form with BLM.

The undersigned owner(s) of the mining claims/sites listed below hereby certify under penalty of 18 U.S.C. 1001 and 43 U.S.C. 1212 that:

138

I/We control, or will control, ten or fewer mining claims/sites located and maintained on Federal land in the United States of America on the August 31 that is one day before the beginning of the assessment year indicated in line one above.

I/We have/will performed/perform assessment work upon the claims listed below for the current assessment year as of the August 31 indicated in line three above. This work meets the requirements of the General Mining Law of 1872, as amended; the Act of August 10, 1993; and the regulations at 43 CFR 3833 and 3850. Such work will be described on our affidavit of labor. Listing a site on this form constitutes a filing of a Notice of Intention to Hold for that site. I enclose a \$5.00 per site service charge (recording fee) for each site listed.

☐ Please check this box if the following statement applies to you.

I/We relinquish my/our claims and/or sites not listed below.

The mining claims and sites for which the above waiver from payment of the maintenance fees is made are:

193625
62607

CLAIM NAME	BLM RECORDATION SERIAL NUMBER
1. Cedar # 1	62607
2. Cedar # 2	62608
3. Cedar # 3	62609
4. Cedar # 4	62610
5. Cedar # 5	62611
6. Cedar # 6	62612
7. Cedar # 7	62613
8. Little Maud	193626
9.	
10.	

All owner(s) of the above mining claims and sites are filing for this waiver.

I/We understand and acknowledge that pursuant to 43 U.S.C. 1212 and 18 U.S.C. 1001, the filing of a false, fictitious, or fraudulent document with the Bureau of Land Management may result in a fine of up to \$10,000, a prison term not to exceed five years, or both.

Continental Mining Inc.
(Owner's Name - Please Print)

P.O. Box 1770
(Street or P.O. Box)

Edward J Collins
(Owner's Name - Please Print)

P.O. Box 1770
(Street or P.O. Box)

(Owner's Name - Please Print)

(Street or P.O. Box)

(Owner's Name - Please Print)

(Street or P.O. Box)

Edward J Collins
(Owner's Signature)

Payson AZ 85547
(City) (State) (Zip Code)

Edward J Collins
(Owner's Signature)

Payson AZ 85547
(City) (State) (Zip Code)

(Owner's Signature)

(City) (State) (Zip Code)

(Owner's Signature)

(City) (State) (Zip Code)

VERIFIED

ENTERED INTO COMPUTER

DM 8/8/99

62607

193625

Return Document to:

For BLM Use Only

AZ-3850-1 (July 1992)

Edward J. Collins
P.O. Box 1770
Payson AZ 85547

\$5 x 7 = \$35.00
mm

Telephone # (520) 4744308

**AFFIDAVIT OF PERFORMANCE OF ANNUAL WORK.**

Also fill in ITEMS 1 through 9 and the reverse side of this document.

**NOTICE OF INTENTION TO HOLD**

I intend to hold the claim(s)/site(s) listed on the reverse side of this document for the calendar year 19__.

Also fill in ITEMS 1 through 4 and ITEM 9.

NOTICES OF INTENTION TO HOLD ARE FOR MILLSITES AND TUNNEL SITES OR FOR MINING CLAIMS WHEN ASSESSMENT WORK HAS NOT BEEN DONE, REGARDLESS OF WHETHER THE ANNUAL ASSESSMENT HAS BEEN SUSPENDED, DEFERRED, OR NOT YET ACCRUED. THE FILING OF A NOTICE OF INTENTION TO HOLD SHALL NOT RELIEVE THE OWNER OF COMPLYING WITH FEDERAL AND STATE LAWS PERTAINING TO THE PERFORMANCE OF ANNUAL ASSESSMENT WORK. NOTICES OF INTENTION TO HOLD FOR MILL SITES OR TUNNEL SITES NEED NOT BE COUNTY RECORDED. FOR MINING CLAIMS THE FORM FILED WITH THE BLM MUST BE IDENTICAL TO THE ONE THAT WAS OR WILL BE FILED WITH THE COUNTY.

Evidence of Annual Assessment Work or a Notice of Intention to Hold must be filed each calendar year following the calendar year in which the claim/site was located.

ALL CLAIMS LISTED ON A SINGLE AFFIDAVIT MUST BE CONTIGUOUS.

1. State of Arizona, County of Gila ss:
2. I, (Name) Edward J. Collins
3. Reside at (Address) Payson 1770 P.O. Box
City Payson, County Gila, State AZ, Zip 85547

being duly sworn, deposes and says that he/she is a citizen of the United States, more than eighteen years of age, that all of the facts set forth in this affidavit/notice, subject to the provisions and penalties of 18 USC 1001 pertaining to the filing of false, fictitious, or fraudulent statements with the United States, are true and correct according to the best of my knowledge, information and belief.

4. Owner's Name and Address (If not shown in items 1-3 above) CHECK HERE IF THIS IS A CHANGE OF ADDRESS ☐
Continental Mining Inc. P.O. Box 1770 Payson AZ 85547

5. That I am personally acquainted with the mining claims(s). The work and improvements were made by and at the expense of the owner(s) of said claim(s). Said contiguous group of claims, listed on the reverse side of this document, are situated in the Green Valley Mining District, Gila County, Arizona.

6. That between the dates starting at 12 o'clock noon on September 1, 1997 And ending at 12 o'clock noon on September 1, 1998 at least \$6K 800.00 Dollars worth of work and improvements were done and performed upon said claim(s) or upon one or more of a contiguous group of claims for the benefit of all, or wholly or partly outside of a contiguous group of claims for the benefit of all, not including the location work.

7. That the following persons were employed to perform the work and improvements described herein: Edward Collins

8. That the work and improvements performed were: road and adit work

9. Dated: 12-3-98, Signature: Edward J. Collins
SUBSCRIBED AND SWORN TO before me, a Notary Public, this 3 day of Dec., 1998
by Edward Collins
Notary Public Judith M. Morale
MY COMMISSION EXPIRES Jan. 9, 1999

ENTERED IN COMPUTER

SB 12/10/98

VERIFIED

12/11/98

If the claims/sites have consecutive BLM#s and are in the same Township, Range and Section(s), they may be listed as follows:

SAMPLE 1 - 10 A MC 19640 - 49 DKT/Pg 1025/1-10 4N 20W 36
RECORDING #9106173-82.

CLAIM/SITE NAME	SERIAL NUMBER	Dkt/Pg or Recording # Of ORIGINAL LOCATION	TWN	RNG	SEC(S)
		NOTICE	SHP		
1. Cedar # 1	AMC62607	bk375pg738	10N	10E	18
2. Cedar #2	AMC62608	bk375pg739	10N	10E	18
3. Cedar#3	AMC62609	bk375pg740	10N	10E	18
4. Cedar#4	AMC62610	bk375pg741	10N	10E	18
5. Cedar#5	AMC62611	bk375pg742	10N	10E	18
6. Cedar#6	AMC62612	bk375pg743	10N	10E	18
7. Cedar#7	AMC62613	bk375pg744	10N	10E	18
8.	AMC				
9.	AMC				
10.	AMC				
11.	AMC				
12.	AMC				
13.	AMC				
14.	AMC				
15.	AMC				
16.	AMC				
17.	AMC				
18.	AMC				
19.	AMC				
20.	AMC				
21.	AMC				
22.	AMC				
23.	AMC				
24.	AMC				
25.	AMC				
26.	AMC				
27.	AMC				
28.	AMC				
29.	AMC				
30.	AMC				

FILE WITH: BUREAU OF LAND MANAGEMENT, 222 NORTH CENTRAL AVENUE, PHOENIX, ARIZONA 85004-2203 and the respective county recorder, ON OR BEFORE DECEMBER 30th (NOT THE 31st). BLM requires a \$5.00 nonrefundable service charge for each mining claim, mill site or tunnel site.

This form is for the purpose of complying with the laws of the United States Department of the Interior, Bureau of Land Management and the State of Arizona pertaining to assessment work and/or notice of intention to hold. 30 USC 28, 43 CFR 3833.2, ARS 27-208. Subject to Paperwork Reduction Act and Privacy Act statements available at the BLM AZ State Office. This form is not copyrighted. It may be reproduced without restriction.

For BLM Use Only

PHOENIX, ARIZONA

1998 DEC - 7 P 12: 28

RECEIVED
B.L.M. AZ STATE OFFICE

Return Document to:

For BLM Use Only

AZ-3850-1 (July 1992)

Edward J. Collins
P.O. Box 1770
Payson AZ 85547

Telephone # (520) -474-4308

1 x \$5 = \$5.00
7/11/98

☒

AFFIDAVIT OF PERFORMANCE OF ANNUAL WORK.

Also fill in ITEMS 1 through 9 and the reverse side of this document.

☐

NOTICE OF INTENTION TO HOLD

I intend to hold the claims(s)/site(s) listed on the reverse side of this document for the calendar year 19__.
Also fill in ITEMS 1 through 4 and ITEM 9.

NOTICES OF INTENTION TO HOLD ARE FOR MILLSITES AND TUNNEL SITES OR FOR MINING CLAIMS WHEN ASSESSMENT WORK HAS NOT BEEN DONE, REGARDLESS OF WHETHER THE ANNUAL ASSESSMENT HAS BEEN SUSPENDED, DEFERRED, OR NOT YET ACCRUED. THE FILING OF A NOTICE OF INTENTION TO HOLD SHALL NOT RELIEVE THE OWNER OF COMPLYING WITH FEDERAL AND STATE LAWS PERTAINING TO THE PERFORMANCE OF ANNUAL ASSESSMENT WORK. NOTICES OF INTENTION TO HOLD FOR MILL SITES OR TUNNEL SITES NEED NOT BE COUNTY RECORDED. FOR MINING CLAIMS THE FORM FILED WITH THE BLM MUST BE IDENTICAL TO THE ONE THAT WAS OR WILL BE FILED WITH THE COUNTY.

Evidence of Annual Assessment Work or a Notice of Intention to Hold must be filed each calendar year following the calendar year in which the claim/site was located.

ALL CLAIMS LISTED ON A SINGLE AFFIDAVIT MUST BE CONTIGUOUS.

1. State of Arizona, County of Gila ss:
2. I, (Name) Edward J. Collins
3. Reside at (Address) P.O. Box 1770 Payson AZ. 85547
City Payson, County Gila, State AZ, Zip 85547

being duly sworn, deposes and says that he/she is a citizen of the United States, more than eighteen years of age, that all of the facts set forth in this affidavit/notice, subject to the provisions and penalties of 18 USC 1001 pertaining to the filing of false, fictitious, or fraudulent statements with the United States, are true and correct according to the best of my knowledge, information and belief.

4. Owner's Name and Address (If not shown in items 1-3 above) CHECK HERE IF THIS IS A CHANGE OF ADDRESS ☐

5. That I am personally acquainted with the mining claims(s). The work and improvements were made by and at the expense of the owner(s) of said claim(s). Said contiguous group of claims, listed on the reverse side of this document, are situated in the Green Valley Mining District, Gila County, Arizona.

6. That between the dates starting at 12 o'clock noon on September 1, 1997 And ending at 12 o'clock noon on September 1, 1998 at least \$ 400.00 Dollars worth of work and improvements were done and performed upon said claim(s) or upon one or more of a contiguous group of claims for the benefit of all, or wholly or partly outside of a contiguous group of claims for the benefit of all, not including the location work.

7. That the following persons were employed to perform the work and improvements described herein: Edward Collins

8. That the work and improvements performed were: Adit Work

9. Dated: 12-3-98, Signature: Edward J. Collins
SUBSCRIBED AND SWORN TO before me, a Notary Public, this 3 day of Dec, 1998
by Edward Collins
Notary Public Judith M. Morale
MY COMMISSION EXPIRES Jan. 9, 2000

ENTERED IN COMPUTER

SB 12/14/98

VERIFIED

12/11/98

If the claims/sites have consecutive BLM#s and are in the same Township, Range and Section(s), they may be listed as follows:

SAMPLE 1 - 10A MC 19640 - 49DKT/Pg 1025/1-10RECORDING #9106173-82.4N20W36

CLAIM/SITE NAME	SERIAL NUMBER	Dkt/Pg or Recording # OF ORIGINAL LOCATION NOTICE	TWN SHP	RNG	SEC(S)
1. Little Maud	AMC 193626	bk581pg849&850	10N	10E	30
2.	AMC				
3.	AMC				
4.	AMC				
5.	AMC				
6.	AMC				
7.	AMC				
8.	AMC				
9.	AMC				
10.	AMC				
11.	AMC				
12.	AMC				
13.	AMC				
14.	AMC				
15.	AMC				
16.	AMC				
17.	AMC				
18.	AMC				
19.	AMC				
20.	AMC				
21.	AMC				
22.	AMC				
23.	AMC				
24.	AMC				
25.	AMC				
26.	AMC				
27.	AMC				
28.	AMC				
29.	AMC				
30.	AMC				

FILE WITH: BUREAU OF LAND MANAGEMENT, 222 NORTH CENTRAL AVENUE, PHOENIX, ARIZONA 85004-2203 and the respective county recorder, ON OR BEFORE DECEMBER 30th (NOT THE 31st). BLM requires a \$5.00 nonrefundable service charge for each mining claim, mill site or tunnel site.

This form is for the purpose of complying with the laws of the United States Department of the Interior, Bureau of Land Management and the State of Arizona pertaining to assessment work and/or notice of intention to hold. 30 USC 28, 43 CFR 3833.2, ARS 27-208. Subject to Paperwork Reduction Act and Privacy Act statements available at the BLM AZ State Office. This form is not copyrighted. It may be reproduced without restriction.

For BLM Use Only

PHOENIX, ARIZONA

1998 DEC - 7 P 4 28

RECEIVED
B.L.M. AZ STATE OFFICE

UNITED STATES
DEPARTMENT OF THE INTERIOR
BUREAU OF LAND MANAGEMENT

RECEIPT AND ACCOUNTING ADVICE

NO. 2443766
12/07/84

Subject: AFFIDAVITS OF LABOR (8)

1 1 12

40.00
12/07/84

Applicant: EDWARD J. COLLINS
P.O. Box 1770
Payson, AZ 85547

Remitter: Cash

Assignor:

LEASE MANAGEMENT DATA									
<input type="checkbox"/> NEW <input type="checkbox"/> UPDATE <input type="checkbox"/> PAYMENT									
ORIGINAL SERIAL NO.	ASG.	TYPE	ST.	CTY.	FUND SYMBOL			ACRES/UNITS	RATE
AMC193626 ET/AL									
AMOUNT	ANV. DATE	EXP. DATE	BILL CYC.	S/C	DISTRICT	NEXT BILL	MISC. DATA	U of M	ACTUAL UNITS
ASSIGNMENT SERIAL NO.	ASG.	TYPE	ST.	CTY.	FUND SYMBOL			ACRES/UNITS	RATE
AMOUNT	ANV. DATE	EXP. DATE	BILL CYC.	S/C	DISTRICT	NEXT BILL	MISC. DATA	U of M	ACTUAL UNITS

APPLY REMITTANCE			
ACTION	FUND SYMBOL	CTY.	AMOUNT
FILING FEE			
RENTAL			
UNEARNED			
REFUND			
TOTAL			
AMOUNT DUE			

Remarks:

BY:

DATE:

- ☐ Lease in Escrow?
☐ KGS?
☐ Auto Escalates?
☐ Auto Renew?

Of Interest?
 Operating Rights?
 Operator
 Bond Filed?

FOR MMS USE ONLY

BILLEE		FOREST REFUGE
NUMBER		
OCS SECTION		
CODE		

AMC 62607

193025

Return Document to:

For BLM Use Only

AZ-3850-1 (July 1992)

Edward J Collins
P.O. Box 1770
Payson AZ 85547

7 claims
5ea
\$35.00

Telephone # (520) 474-4308.

☒ **AFFIDAVIT OF PERFORMANCE OF ANNUAL WORK**

Also fill in ITEMS 1 through 9 and the reverse side of this document.

CHECK
ONE

☐ **NOTICE OF INTENTION TO HOLD**

I intend to hold the claim(s) /site(s) listed on the reverse side of this document for the calendar year 19___. Also fill in ITEMS 1 through 4 and ITEM 9.

NOTICES OF INTENTION TO HOLD ARE FOR MILL SITES AND TUNNEL SITES OR FOR MINING CLAIMS WHEN ASSESSMENT WORK HAS NOT BEEN DONE, REGARDLESS OF WHETHER THE ANNUAL ASSESSMENT HAS BEEN SUSPENDED, DEFERRED, OR NOT YET ACCRUED. THE FILING OF A NOTICE OF INTENTION TO HOLD SHALL NOT RELIEVE THE OWNER OF COMPLYING WITH FEDERAL AND STATE LAWS PERTAINING TO THE PERFORMANCE OF ANNUAL ASSESSMENT WORK. NOTICES OF INTENTION TO HOLD FOR MILL SITES OR TUNNEL SITES NEED NOT BE COUNTY RECORDED. FOR MINING CLAIMS THE FORM FILED WITH BLM MUST BE IDENTICAL TO THE ONE THAT WAS OR WILL BE FILED WITH THE COUNTY.

Evidence of Annual Assessment Work or a Notice of Intention to Hold must be filed each calendar year following the calendar year in which the Claim/site was located.

ALL CLAIMS LISTED ON A SINGLE AFFIDAVIT MUST BE CONTIGUOUS.

1. State of Arizona, County of Gila ss:
2. I, (Name) Edward J Collins
3. Reside at (Address) P.O. Box 1770
City Payson, County Gila, State AZ, Zip 85547

being duly sworn, deposes and says that he/she is a citizen of the United States, more than eighteen years of age, that all of the facts set forth in this affidavit/notice, subject to the provisions and penalties of 18 USC 1001 pertaining to the filing of false, fictitious, or fraudulent statements with the United States, are true and correct according to the best of my knowledge, information and belief.

4. Owner's Name and Address (If not shown in items 1-3 above) CHECK HERE IF THIS IS A CHANGE OF ADDRESS ☐
Continental Mining INC. P.O. Box 1770 Payson AZ 85547

5. That I am personally acquainted with the mining claim(s). The work and improvements were made by and at the expense of the owner(s) of said claim(s). Said contiguous group of claims, listed on the reverse side of this document, are situated in the Green Valley Mining District, Gila County, Arizona

6. That between the dates starting at 12 o'clock noon on September 1, 19 96 and ending at 12 o'clock noon on September 1, 19 97 at least \$ 600.00 dollars worth of work and improvements were done and performed upon said claim(s) or upon one or more of a contiguous group of claims for the benefit of all, or wholly or partly outside of a contiguous group of claims for the benefit of all, not including the location work.

7. That the following persons were employed to perform the work and improvements described herein: Edward J Collins Ray Shumway

8. That the work and improvements performed were: Adit work

9. Dated 11-7-97, Signature Edward J Collins

SUBSCRIBED AND SWORN TO before me, a Notary Public, this 7th day of November 19 97
by EDWARD J. COLLINS

Notary Public Lois A. Ruder

MY COMMISSION EXPIRES MARCH 6, 1998



OFFICIAL COPY
LOIS A. RUDER
Notary Public - State of Arizona
GILA COUNTY
My Comm. Expires March 6, 1998

This form is for the purpose of complying with the laws of the United States Department of the Interior, Bureau of Land Management and the State of Arizona pertaining to assessment work and/or a notice of intention to hold. 30 USC 28, 43 CFR 3833.2, ARS 27-208. Subject to Paperwork Reduction Act and Privacy Act statements available at the BLM AZ State Office. The form is not copyrighted. It may be reproduced without restriction.

For BLM Use Only

NOV 7 1 52 PM '97

RECEIVED

ENTERED IN COMPUTER

If the claims/sites have consecutive BLM #'s and are in the same Township, Range and Section(s) they may be listed as follows:

SAMPLE 1-10 A MC 19640-49 Dkt/Pg # 1025/1-10 (or) 4N 20W 36
RECORDING # 9106173-82

CLAIM/SITE NAME	SERIAL NUMBER	Dkt/Pg or Recording # of ORIGINAL LOCATION NOTICE!	TWN SHP	RNG	SEC(S)
1. Cedar #1	A MC 62607	bk375pg738	10N	10E	18
2. Cedar #2	A MC 62608	bk375pg739	10N	10E	18
3. Cedar #3	A MC 62609	bk375pg740	10N	10E	18
4. Cedar #4	A MC 62610	bk375pg741	10N	10E	18
5. Cedar #5	A MC 62611	bk375pg742	10N	10E	18
6. Cedar #6	A MC 62612	bk375pg743	10N	10E	18
7. Cedar #7	A MC 62613	bk375pg744	10N	10E	18
8.	A MC				
9.	A MC				
10.	A MC				
11.	A MC				
12.	A MC				
13.	A MC				
14.	A MC				
15.	A MC				
16.	A MC				
17.	A MC				
18.	A MC				
19.	A MC				
20.	A MC				
21.	A MC				
22.	A MC				
23.	A MC				
24.	A MC				
25.	A MC				
26.	A MC				
27.	A MC				
28.	A MC				
29.	A MC				
30.	A MC				

FILE WITH: BUREAU OF LAND MANAGEMENT, 222 NORTH CENTRAL AVENUE,
PHOENIX, AZ 85004-2203 and the respective county recorder, ON OR BEFORE
DECEMBER 30th (NOT THE 31st), BLM REQUIRES A \$5.00 NONREFUNDABLE
SERVICE CHARGE FOR EACH MINING CLAIM, MILL SITE OR TUNNEL SITE.
ANNUAL FILLINGS THAT ARE NOT ACCOMPANIED BY PROPER SERVICE
CHARGES WILL BE RETURNED WITHOUT FURTHER ACTION BY BLM.

Return Document to:

Edward J Collins

P.O. Box 1770

Payson AZ 85547

Telephone # (520) 474-4308

For BLM Use Only

AZ-3850-1 (July 1992)

1 claim
5.00
95.00

CHECK
ONE**AFFIDAVIT OF PERFORMANCE OF ANNUAL WORK**

Also fill in ITEMS 1 through 9 and the reverse side of this document.

**NOTICE OF INTENTION TO HOLD**

I intend to hold the claim(s) /site(s) listed on the reverse side of this document for the calendar year 19____. Also fill in ITEMS 1 through 4 and ITEM 9.

NOTICES OF INTENTION TO HOLD ARE FOR MILL SITES AND TUNNEL SITES OR FOR MINING CLAIMS WHEN ASSESSMENT WORK HAS NOT BEEN DONE, REGARDLESS OF WHETHER THE ANNUAL ASSESSMENT HAS BEEN SUSPENDED, DEFERRED, OR NOT YET ACCRUED. THE FILING OF A NOTICE OF INTENTION TO HOLD SHALL NOT RELIEVE THE OWNER OF COMPLYING WITH FEDERAL AND STATE LAWS PERTAINING TO THE PERFORMANCE OF ANNUAL ASSESSMENT WORK. NOTICES OF INTENTION TO HOLD FOR MILL SITES OR TUNNEL SITES NEED NOT BE COUNTY RECORDED. FOR MINING CLAIMS THE FORM FILED WITH BLM MUST BE IDENTICAL TO THE ONE THAT WAS OR WILL BE FILED WITH THE COUNTY.

Evidence of Annual Assessment Work or a Notice of Intention to Hold must be filed each calendar year following the calendar year in which the Claim/site was located.

ALL CLAIMS LISTED ON A SINGLE AFFIDAVIT MUST BE CONTIGUOUS.

1. State of Arizona, County of Gila ss:2. I, (Name) Edward J Collins3. Reside at (Address) P.O. Box 1770City Payson, County Gila, State AZ, Zip 85547

being duly sworn, deposes and says that he/she is a citizen of the United States, more than eighteen years of age, that all of the facts set forth in this affidavit/notice, subject to the provisions and penalties of 18 USC 1001 pertaining to the filing of false, fictitious, or fraudulent statements with the United States, are true and correct according to the best of my knowledge, information and belief.

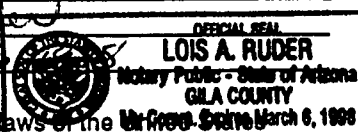
4. Owner's Name and Address (If not shown in items 1-3 above) CHECK HERE IF THIS IS A CHANGE OF ADDRESS ☐

5. That I am personally acquainted with the mining claim(s). The work and improvements were made by and at the expense of the owner(s) of said claim(s). Said contiguous group of claims, listed on the reverse side of this document, are situated in the Green Valley Mining District, Gila County, Arizona

6. That between the dates starting at 12 o'clock noon on September 1, 1996 and ending at 12 o'clock noon on September 1, 1997 at least \$300.00 dollars worth of work and improvements were done and performed upon said claim(s) or upon one or more of a contiguous group of claims for the benefit of all, or wholly or partly outside of a contiguous group of claims for the benefit of all, not including the location work.

7. That the following persons were employed to perform the work and improvements described herein: Edward J Collins8. That the work and improvements performed were: Adit work


9. Dated 11-7-97, Signature Edward J Collins
SUBSCRIBED AND SWORN TO before me, a Notary Public, this 7th day of November 1997
by EDWARD J. COLLINS

Notary Public Lois A. RuderMY COMMISSION EXPIRES March 6, 1998

This form is for the purpose of complying with the laws of the Department of the Interior, Bureau of Land Management and the State of Arizona pertaining to assessment work and/or a notice of intention to hold. 30 USC 28, 43 CFR 3833.2, ARS 27-208. Subject to Paperwork Reduction Act and Privacy Act statements available at the BLM AZ State Office. The form is not copyrighted. It may be reproduced without restriction.

For BLM Use Only

RECEIVED
NOV 7 1 52 PM '97
BLM AZ STATE OFFICE
ENTERED IN COMPTON



If the claims/sites have consecutive BLM #'s and are in the same Township, Range and Section(s) they may be listed as follows:

SAMPLE 1-10 A MC 19640-49 Dkt/Pg # 1025/1-10 (or) 4N 20W 36
RECORDING # 9106173-82

CLAIM/SITE NAME	SERIAL NUMBER	Dkt/Pg or Recording # of ORIGINAL LOCATION NOTICE!	TWN SHP	RNG	SEC(S)
1. Little Maud	A MC 193626	bk581pg849&850	10N	10E	30
2.	A MC				
3.	A MC				
4.	A MC				
5.	A MC				
6.	A MC				
7.	A MC				
8.	A MC				
9.	A MC				
10.	A MC				
11.	A MC				
12.	A MC				
13.	A MC				
14.	A MC				
15.	A MC				
16.	A MC				
17.	A MC				
18.	A MC				
19.	A MC				
20.	A MC				
21.	A MC				
22.	A MC				
23.	A MC				
24.	A MC				
25.	A MC				
26.	A MC				
27.	A MC				
28.	A MC				
29.	A MC				
30.	A MC				

FILE WITH: Bureau of Land Management, 3707 North 7th Street, P. O. Box 16563, Phoenix, Arizona 85011 and the respective county recorder, ON OR BEFORE DECEMBER 30th (NOT THE 31st). BLM REQUIRES A \$5.00 NONREFUNDABLE SERVICE CHARGE FOR EACH MINING CLAIM, MILL SITE OR TUNNEL SITE. ANNUAL FILINGS THAT ARE NOT ACCOMPANIED BY PROPER SERVICE CHARGES WILL BE RETURNED WITHOUT FURTHER ACTION BY BLM.

UNITED STATES
DEPARTMENT OF THE INTERIOR
BUREAU OF LAND MANAGEMENT
RECEIPT AND ACCOUNTING ADVICE

No. 2388242 04

TC/AZ

11/07/97

40.00

Subject: AFFIDAVITS OF ASSESSMENT WORK - 8

1 3 12

Applicant:

EDWARD J COLLINS
BOX 1770
PAYSON AZ 85547

CASH
Remitter: 520 474-4308

Assignor:

LEASE MANAGEMENT DATA					<input type="checkbox"/> NEW	<input type="checkbox"/> UPDATE	<input type="checkbox"/> PAYMENT	FUND SYMBOL			ACRES/UNITS	RATE
ORIGINAL SERIAL NO.	ASG.	TYPE	ST.	CTY.								
AMC 62607, ET AL												
AMOUNT	ANV. DATE	EXP. DATE	BILL CYC.	S/C	DISTRICT	NEXT BILL	MISC. DATA	U of M	ACTUAL UNITS			
ASSIGNMENT SERIAL NO.	ASG.	TYPE	ST.	CTY.								
AMOUNT	ANV. DATE	EXP. DATE	BILL CYC.	S/C	DISTRICT	NEXT BILL	MISC. DATA	U of M	ACTUAL UNITS			

APPLY REMITTANCE			
ACTION	FUND SYMBOL	CTY.	AMOUNT
FILING FEE			
RENTAL			
UNEARNED			
REFUND			
TOTAL			
AMOUNT DUE			

Remarks:

BY:

DATE:

- ☐ Lease in Escrow?
☐ KGS?
☐ Auto Escalates?
☐ Auto Renew?
- Of Interest?
Operating Rights?
Operator
Bond Filed?

FOR MMS USE ONLY

BILLEE	FOREST REFUGE
NUMBER	
OCS SECTION	
CODE	

CASE FOLDER COPY

MAINTENANCE FEE PAYMENT WAIVER CERTIFICATION

This small miner waiver is filed to hold the claims/sites listed below for the assessment year beginning at noon on the first September 1 following the official filing of this form with BLM.

The undersigned owner(s) of the mining claims/sites listed below hereby certify under penalty of 18 U.S.C. 1001 and 43 U.S.C. 1212 that:

I/We control, or will control, ten or fewer mining claims/sites located and maintained on Federal land in the United States of America on the August 31 that is one day before the beginning of the assessment year indicated in line one above.

I/We have/will performed/performance assessment work upon the claims listed below for the current assessment year as of the August 31 indicated in line three above. This work meets the requirements of the General Mining Law of 1872, as amended; the Act of August 10, 1993; and the regulations at 43 CFR 3833 and 3850. Such work will be described on our affidavit of labor. Listing a site on this form constitutes a filing of a Notice of Intention to Hold for that site. I enclose a \$5.00 per site service charge (recording fee) for each site listed.

☐ Please check this box if the following statement applies to you.

I/We relinquish my/our claims and/or sites not listed below.

The mining claims and sites for which the above waiver from payment of the maintenance fees is made are:

CLAIM NAME	BLM RECORDATION SERIAL NUMBER
1. Cedar # 1	62607
2. Cedar # 2	62608
3. Cedar # 3	62609
4. Cedar # 4	62610
5. Cedar # 5	62611
6. Cedar # 6	22612
7. Cedar # 7	62613
8. Little Maud	193626
9.	
10.	

All owner(s) of the above mining claims and sites are filing for this waiver.

I/We understand and acknowledge that pursuant to 43 U.S.C. 1212 and 18 U.S.C. 1001, the filing of a false, fictitious, or fraudulent document with the Bureau of Land Management may result in a fine of up to \$10,000, a prison term not to exceed five years, or both.

Continental Mining Inc.
(Owner's Name - Please Print)

P.O. Box 1770 Payson
(Street or P.O. Box)

Ed COLLINS
(Owner's Name - Please Print)

P.O. Box 1770
(Street or P.O. Box)

Edward J Collins
(Owner's Signature)

Payson AZ 85547
(City) (State) (Zip Code)

Edward J Collins
(Owner's Signature)

Payson AZ 85547
(City) (State) (Zip Code)

(Owner's Name - Please Print)

(Owner's Signature)

(Street or P.O. Box)

(City)

(State)

(Zip Code)

(Owner's Name - Please Print)

(Owner's Signature)

(Street or P.O. Box)

(City)

(State)

(Zip Code)

ENTERED IN COMPUTER

8/8/97 MSW

OK

Return Document to:

For BLM Use Only

AZ-3850-1 (July 1992)

Edward J Collins

P.O. Box 1770

Payson AZ 85547

1 Claim

5.00

\$5.00 Total

193625

Telephone # (520) 474-4308

CHECK
ONE



AFFIDAVIT OF PERFORMANCE OF ANNUAL WORK

Also fill in ITEMS 1 through 9 and the reverse side of this document.



NOTICE OF INTENTION TO HOLD

I intend to hold the claim(s) /site(s) listed on the reverse side of this document for the calendar year 19____. Also fill in ITEMS 1 through 4 and ITEM 9.

NOTICES OF INTENTION TO HOLD ARE FOR MILL SITES AND TUNNEL SITES OR FOR MINING CLAIMS WHEN ASSESSMENT WORK HAS NOT BEEN DONE, REGARDLESS OF WHETHER THE ANNUAL ASSESSMENT HAS BEEN SUSPENDED, DEFERRED, OR NOT YET ACCRUED. THE FILING OF A NOTICE OF INTENTION TO HOLD SHALL NOT RELIEVE THE OWNER OF COMPLYING WITH FEDERAL AND STATE LAWS PERTAINING TO THE PERFORMANCE OF ANNUAL ASSESSMENT WORK. NOTICES OF INTENTION TO HOLD FOR MILL SITES OR TUNNEL SITES NEED NOT BE COUNTY RECORDED. FOR MINING CLAIMS THE FORM FILED WITH BLM MUST BE IDENTICAL TO THE ONE THAT WAS OR WILL BE FILED WITH THE COUNTY.

Evidence of Annual Assessment Work or a Notice of Intention to Hold must be filed each calendar year following the calendar year in which the Claim/site was located.

ALL CLAIMS LISTED ON A SINGLE AFFIDAVIT MUST BE CONTIGUOUS.

1. State of Arizona, County of Gila SS:

2. I, (Name) Edward J Collins

3. Reside at (Address) P.O. Box 1770

City Payson, County Gila, State AZ, Zip 85547

being duly sworn, deposes and says that he/she is a citizen of the United States, more than eighteen years of age, that all of the facts set forth in this affidavit/notice, subject to the provisions and penalties of 18 USC 1001 pertaining to the filing of false, fictitious, or fraudulent statements with the United States, are true and correct according to the best of my knowledge, information and belief.

4. Owner's Name and Address (If not shown in items 1-3 above) CHECK HERE IF THIS IS A CHANGE OF ADDRESS ☐

5. That I am personally acquainted with the mining claim(s). The work and improvements were made by and at the expense of the owner(s) of said claim(s). Said contiguous group of claims, listed on the reverse side of this document, are situated in the Green Valley Mining District, Gila County, Arizona

6. That between the dates starting at 12 o'clock noon on September 1, 1995 and ending at 12 o'clock noon on September 1, 1996 at least \$ 300.00 dollars worth of work and improvements were done and performed upon said claim(s) or upon one or more of a contiguous group of claims for the benefit of all, or wholly or partly outside of a contiguous group of claims for the benefit of all, not including the location work.

7. That the following persons were employed to perform the work and improvements described herein: Adit work
by ED COLLINS

8. That the work and improvements performed were: Adit work

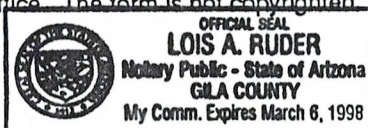
9. Dated 12-12-96, Signature Edward J Collins

SUBSCRIBED AND SWORN TO before me, a Notary Public, this 16th day of December 1996
by EDWARD J. COLLINS

Notary Public Lois A. Ruder

MY COMMISSION EXPIRES MARCH 6, 1998


This form is for the purpose of complying with the laws of the United States Department of the Interior, Bureau of Land Management and the State of Arizona pertaining to assessment work and/or a notice of intention to hold. 30 USC 28, 43 CFR 3833.2, ARS 27-208. Subject to Paperwork Reduction Act and Privacy Act statements available at the BLM AZ State Office. The form is not copyrighted. It may be reproduced without restriction.



For BLM Use Only

RECEIVED
BLM AZ STATE OFFICE
DEC 16 12 14 PM '96
PHOENIX, ARIZONA

ENTERED IN COMPUTER
12/27/96 MCH Q/B



If the claims/sites have consecutive BLM #'s and are in the same Township, Range and Section(s) they may be listed as follows:

SAMPLE 1-10 A MC 19640-49 Dkt/Pg # 1025/1-10 (or) 4N 20W 36
RECORDING # 9106173-82

CLAIM/SITE NAME	SERIAL NUMBER	Dkt/Pg or Recording # of ORIGINAL LOCATION NOTICE!	TWN SHP	RNG	SEC(S)
1. Littel Maud	A MC 193626	bk581pg849#850	10N	10E	30
2.	A MC				
3.	A MC				
4.	A MC				
5.	A MC				
6.	A MC				
7.	A MC				
8.	A MC				
9.	A MC				
10.	A MC				
11.	A MC				
12.	A MC				
13.	A MC				
14.	A MC				
15.	A MC				
16.	A MC				
17.	A MC				
18.	A MC				
19.	A MC				
20.	A MC				
21.	A MC				
22.	A MC				
23.	A MC				
24.	A MC				
25.	A MC				
26.	A MC				
27.	A MC				
28.	A MC				
29.	A MC				
30.	A MC				

FILE WITH: Bureau of Land Management, 3707 North 7th Street, P. O. Box 16563, Phoenix, Arizona 85011 and the respective county recorder, ON OR BEFORE DECEMBER 30th (NOT THE 31st). BLM REQUIRES A \$5.00 NONREFUNDABLE SERVICE CHARGE FOR EACH MINING CLAIM, MILL SITE OR TUNNEL SITE. ANNUAL FILINGS THAT ARE NOT ACCOMPANIED BY PROPER SERVICE CHARGES WILL BE RETURNED WITHOUT FURTHER ACTION BY BLM.

UNITED STATES
DEPARTMENT OF THE INTERIOR
BUREAU OF LAND MANAGEMENT

RECEIPT AND ACCOUNTING ADVICE

NO. 2296262

04

Subject:

RS/AZ

12/16/96

Applicant:

AFFIDAVITS OF ASSESSMENT WORK (8)

1 11 12

40.00

EDWARD J. COLLINS
P.O. BOX 1770
PAYSON, AZ 85547

Remitter: SAME - CASH

Assignor:

LEASE MANAGEMENT DATA											
<input type="checkbox"/> NEW <input type="checkbox"/> UPDATE <input type="checkbox"/> PAYMENT											
ORIGINAL SERIAL NO.	ASG.	TYPE	ST.	CTY.	FUND SYMBOL				ACRES/UNITS	RATE	
AMC 62607, ET AL											
AMOUNT	ANV. DATE	EXP. DATE	BILL CYC.	S/C	DISTRICT	NEXT BILL	MISC. DATA	U of M	ACTUAL UNITS		
ASSIGNMENT SERIAL NO.	ASG.	TYPE	ST.	CTY.	FUND SYMBOL				ACRES/UNITS	RATE	
AMOUNT	ANV. DATE	EXP. DATE	BILL CYC.	S/C	DISTRICT	NEXT BILL	MISC. DATA	U of M	ACTUAL UNITS		
APPLY REMITTANCE										Remarks:	
ACTION	FUND SYMBOL				CTY.	AMOUNT					
FILING FEE											
RENTAL											
UNEARNED											
REFUND											
TOTAL											
AMOUNT DUE											
<div><input type="checkbox"/> Lease in Escrow? <input type="checkbox"/> KGS? <input type="checkbox"/> Auto Escalates? <input type="checkbox"/> Auto Renew?</div> <div>Of Interest? Operating Rights? Operator Bond Filed?</div>										BY:	DATE:
FOR MMS USE ONLY											
BILLEE								FOREST REFUGE			
NUMBER											
OCS SECTION											
CODE											

UNITED STATES
DEPARTMENT OF THE INTERIOR
BUREAU OF LAND MANAGEMENT

MAINTENANCE FEE PAYMENT WAIVER CERTIFICATION

62607
193625
FORM APPROVED
OMB NO. 1004-0114
Expires: March 31, 1997

198

This small miner waiver is filed to hold the claims/sites listed below for the assessment year beginning at noon on the first September 1 following the official filing of this form with BLM.

The undersigned owner(s) of the mining claims/sites listed below hereby certify under penalty of 18 U.S.C. 1001 and 43 U.S.C. 1212 that:

I/We control, or will control, ten or fewer mining claims/sites located and maintained on Federal land in the United States of America on the August 31 that is one day before the beginning of the assessment year indicated in line one above.

I/We have/will performed/perform assessment work upon the claims listed below for the current assessment year as of the August 31 indicated in line three above. This work meets the requirements of the General Mining Law of 1872, as amended; the Act of August 10, 1993; and the regulations at 43 CFR 3833 and 3850. Such work will be described on our affidavit of labor.

The mining claims and sites for which the above waiver from payment of the maintenance fees is made are:

CLAIM NAME	BLM RECORDATION SERIAL NUMBER
1. Cedar #1	62607
2. Cedar #2	62608
3. Cedar #3	62609
4. Cedar #4	62610
5. Cedar #5	62611
6. Cedar #6	62612
7. Cedar #7	62613
8. Little Maud	193626
9.	
10.	

All owner(s) of the above mining claims and sites are filing for this waiver.

I/We understand and acknowledge that pursuant to 43 U.S.C. 1212 and 18 U.S.C. 1001, the filing of a false, fictitious, or fraudulent document with the Bureau of Land Management may result in a fine of up to \$10,000, a prison term not to exceed five years, or both.

Continental Mining Inc.
(Owner's Name - Please Print)

P.O. Box 1770
(Street or P.O. Box)

Edward J Collins
(Owner's Name - Please Print)

P.O. Box 1770
(Street or P.O. Box)

Edward J Collins Pres
(Owner's Signature)

Panguitch AZ 86547
(City) (State) (Zip Code)

Edward J Collins
(Owner's Signature)

Panguitch AZ 86547
(City) (State) (Zip Code)

(Owner's Name - Please Print)

(Owner's Signature)

(Street or P.O. Box)

(City)

(State)

(Zip Code)

(Owner's Name - Please Print)

(Owner's Signature)

(Street or P.O. Box)

(City)

(State)

(Zip Code)

ENTERED IN COMPUTER

5/15/96 17UNH

(Owner's Name - Please Print)	(Owner's Signature)		
(Street or P.O. Box)	(City)	(State)	(Zip Code)
(Owner's Name - Please Print)	(Owner's Signature)		
(Street or P.O. Box)	(City)	(State)	(Zip Code)
(Owner's Name - Please Print)	(Owner's Signature)		
(Street or P.O. Box)	(City)	(State)	(Zip Code)
(Owner's Name - Please Print)	(Owner's Signature)		
(Street or P.O. Box)	(City)	(State)	(Zip Code)

INSTRUCTIONS

1. This certification of waiver from payment of maintenance fees is made under the provisions of the Act of August 10, 1993 (107 Stat. 312 [1993]), and §1744 of Title 43 and §28-28k of Title 30 of the United States Code; and the regulations thereunder (43 CFR 3833 and 3850).
2. This waiver must be filed in advance of the assessment year for which a waiver is sought, but in no event be filed later than the August 31st preceding the assessment year for which the waiver is sought.
3. You must still record your affidavit of assessment work for claims listed and/or Notices of Intention to Hold for any sites listed with the BLM by each December 30th, and the local recording office under State law, as in the past.
4. This waiver must be filed in the BLM State Office where the mining claims are recorded.
5. If the claims and sites are located in more than one State, a separate waiver form must be filed in each State in which they are held. The total number of claims and sites listed on separate waiver forms cannot exceed ten.
6. All claim names and Bureau of Land Management (BLM) serial numbers must be listed for all mining claims and sites for which a waiver is sought.
7. All owners and their addresses must be listed.
8. This waiver form must be signed by all of the owners or their designated agent. If an agent is designated, a statement appointing the agent, must be submitted with this certification, if a designation of agent is not currently on file with the BLM State office where your claims and sites are recorded.
9. Mining claims and sites held by a husband and wife, either jointly or individually, or their children under the age of discretion, shall be counted towards the 10 claim limit. Mining claims and sites held in co-ownership, or by an association of locators, by a partnership, or by a corporation shall be counted towards the 10 claim limit for claimants that have an interest in these entities.
10. Failure to pay the maintenance fee or meet the requirements for waiver from payment of the maintenance fee by any August 31st deadline for the following assessment year shall cause the mining claims and sites to be declared null and void.

NOTICE

The Privacy Act of 1974 and the regulation in 43 CFR 2.48(d) provide that you be furnished the following information in connection with the information required by this certification of exemption from rental fees form.

AUTHORITY: 30 U.S.C. 28-28e; 43 U.S.C. 1201, 1740, and 1744; and the Act of August 10, 1993 (107 Stat. 312); 43 CFR 3833 and 3850.

PRINCIPLE PURPOSE: This information is to be used to verify that the owner(s) of a mining claim has complied with the Act of August 10, 1993 (107 Stat. 312), and is entitled to perform assessment work in lieu of paying the maintenance fee for the mining claims listed on this form.

ROUTINE USE: (1) Adjudication of the claimant(s) certification of waiver from paying the maintenance fee otherwise required by the Act of August 10, 1993 (107 Stat. 312). (2) Disclosure may be made to appropriate Federal agencies when location is made within the agency's geographic area of responsibility. (3) Information from the record and/or the record will be transferred to the appropriate Federal, State, or local agency, or a member of the public in response to a specific request for pertinent information. (4) Information may also be provided to the

Department of Justice or in a proceeding before a court or adjudicative body; or to Federal, State, local or foreign agencies when needed for enforcement of civil or criminal codes or applicable regulations concerning title rights upon the public land.

EFFECT OF NOT PROVIDING INFORMATION: Disclosure of this information is required by the Act of August 10, 1993 (107 Stat. 312) and 43 CFR 3833 for those owner(s) wishing to take the small miners waiver allowed under 43 CFR 3833 and 3850. Failure to supply the information required in this form to support the owner(s) certification of waiver from payment of the otherwise required maintenance fees will result in the waiver being disallowed and the mining claims declared null and void by the Bureau of Land Management (BLM).

The Paperwork Reduction Act of 1980 (44 U.S.C. 3501, et seq.) requires us to tell you that:

This information is being collected to allow the BLM to determine if you qualify for a waiver from the payment of \$100 per mining claim maintenance fee established by the Act of August 10, 1993 (107 Stat. 312) and the implementing regulations at 43 CFR 3833 and 3850. A response to this request is required in accordance with the statute (107 Stat. 312) to retain your benefit.

BURDEN HOURS STATEMENT

Public reporting burden for this form is estimated to average 5 minutes per response, including time to review instructions, gathering and maintaining data, and completing and reviewing the form. Direct comments regarding this burden estimate, or any other aspect of this form, to the Department of the Interior, Bureau of Land Management, Information Collection Clearance Officer (871), 1849 C Street, N.W., Washington, D.C. 20240; and the Office of Management and Budget, Paperwork Reduction Project (1004-0114), Washington, D.C. 20503.

FOR OFFICIAL USE ONLY

PHOENIX, ARIZONA

Aug 14 1 08 PM '96

RECEIVED
BLM AZ STATE OFFICE

FED

13.

Return Document to:

For BLM Use Only

AZ-3850-1 (July 1992)

Edward J Collins
P.O. Box 1770
Payson AZ 85547

Amc 62607
193625 Sr

Telephone # (520) 474-4308

CHECK
ONE



AFFIDAVIT OF PERFORMANCE OF ANNUAL WORK

Also fill in ITEMS 1 through 9 and the reverse side of this document.



NOTICE OF INTENTION TO HOLD

I intend to hold the claim(s) /site(s) listed on the reverse side of this document for the calendar year 19____. Also fill in ITEMS 1 through 4 and ITEM 9.

NOTICES OF INTENTION TO HOLD ARE FOR MILL SITES AND TUNNEL SITES OR FOR MINING CLAIMS WHEN ASSESSMENT WORK HAS NOT BEEN DONE, REGARDLESS OF WHETHER THE ANNUAL ASSESSMENT HAS BEEN SUSPENDED, DEFERRED, OR NOT YET ACCRUED. THE FILING OF A NOTICE OF INTENTION TO HOLD SHALL NOT RELIEVE THE OWNER OF COMPLYING WITH FEDERAL AND STATE LAWS PERTAINING TO THE PERFORMANCE OF ANNUAL ASSESSMENT WORK. NOTICES OF INTENTION TO HOLD FOR MILL SITES OR TUNNEL SITES NEED NOT BE COUNTY RECORDED. FOR MINING CLAIMS THE FORM FILED WITH BLM MUST BE IDENTICAL TO THE ONE THAT WAS OR WILL BE FILED WITH THE COUNTY.

Evidence of Annual Assessment Work or a Notice of Intention to Hold must be filed each calendar year following the calendar year in which the Claim/site was located.

ALL CLAIMS LISTED ON A SINGLE AFFIDAVIT MUST BE CONTIGUOUS.

1. State of Arizona, County of Gila ss:

2. I, (Name) Edward J Collins

3. Reside at (Address) P.O. Box 1770

City Payson, County Gila, State AZ, Zip 85547

being duly sworn, deposes and says that he/she is a citizen of the United States, more than eighteen years of age, that all of the facts set forth in this affidavit/notice, subject to the provisions and penalties of 18 USC 1001 pertaining to the filing of false, fictitious, or fraudulent statements with the United States, are true and correct according to the best of my knowledge, information and belief.

4. Owner's Name and Address (If not shown in items 1-3 above) CHECK HERE IF THIS IS A CHANGE OF ADDRESS ☐
Continental Mining Inc.

P.O. Box 1770

Payson AZ, 85547

5. That I am personally acquainted with the mining claim(s). The work and improvements were made by and at the expense of the owner(s) of said claim(s). Said contiguous group of claims, listed on the reverse side of this document, are situated in the Green Valley Mining District, Gila County, Arizona

6. That between the dates starting at 12 o'clock noon on September 1, 1994 and ending at 12 o'clock noon on September 1, 1995 at least \$ Dowzer 800.00 dollars worth of work and improvements were done and performed upon said claim(s) or upon one or more of a contiguous group of claims for the benefit of all, or wholly or partly outside of a contiguous group of claims for the benefit of all, not including the location work.

7. That the following persons were employed to perform the work and improvements described herein: Edward J Collins

8. That the work and improvements performed were: Dowzer work

9. I, MARY LOU HARDENBEEK, Signature Edward J Collins
Notary Public - State of Arizona
SUBSCRIBED AND SWORN TO before me, a Notary Public, this 30 day of October 19 95
by Edward J Collins
Notary Public Mary Lou Hardenbeek
MY COMMISSION EXPIRES April 28, 1998

This form is for the purpose of complying with the laws of the United States Department of the Interior, Bureau of Land Management and the State of Arizona pertaining to assessment work and/or a notice of intention to hold. 30 USC 28, 43 CFR 3833.2, ARS 27-208. Subject to Paperwork Reduction Act and Privacy Act statements available at the BLM AZ State Office. The form is not copyrighted. It may be reproduced without restriction.

For BLM Use Only

RECEIVED
ENTERED IN COMPUTER JB
OCT 03 10 40 AM '95
BLM AZ STATE OFFICE
1-29-91 Seino

If the claims/sites have consecutive BLM #'s and are in the same Township, Range and Section(s) they may be listed as follows:

SAMPLE 1-10 A MC 19640-49

Dkt/Pg # 1025/1-10 (or)
RECORDING # 9106173-82

4N 20W 36

CLAIM/SITE NAME	SERIAL NUMBER	Dkt/Pg or Recording # of ORIGINAL LOCATION NOTICE!	TWN SHP	RNG	SEC(S)
1.Cedar #1	A MC 62607	bk375pg738	10N	10E	18
2.Cedar #2	A MC 62608	bk375pg739	10N	10E	18
3.Cedar #3	A MC 62609	bk375pg740	10N	10E	18
4.Cedar #4	A MC 62610	bk375pg741	10N	10E	18
5.Cedar #5	A MC 62611	bk375pg742	10N	10E	18
6.Cedar #6	A MC 62612	bk375pg743	10N	10E	18
7.Cedar #7	A MC 62613	bk375pg744	10N	10E	18
8.	A MC				
9.	A MC				
10.	A MC				
11.	A MC				
12.	A MC				
13.	A MC				
14.	A MC				
15.	A MC				
16.	A MC				
17.	A MC				
18.	A MC				
19.	A MC				
20.	A MC				
21.	A MC				
22.	A MC				
23.	A MC				
24.	A MC				
25.	A MC				
26.	A MC				
27.	A MC				
28.	A MC				
29.	A MC				
30.	A MC				

FILE WITH: Bureau of Land Management, 3707 North 7th Street, P. O. Box 16563, Phoenix, Arizona 85011 and the respective county recorder, ON OR BEFORE DECEMBER 30th (NOT THE 31st). BLM REQUIRES A \$5.00 NONREFUNDABLE SERVICE CHARGE FOR EACH MINING CLAIM, MILL SITE OR TUNNEL SITE. ANNUAL FILINGS THAT ARE NOT ACCOMPANIED BY PROPER SERVICE CHARGES WILL BE RETURNED WITHOUT FURTHER ACTION BY BLM.

Return Document to:
Edward J Collins
P.O. Box 1770
Payson AZ 85547

Telephone # (520) 474-4308

For BLM Use Only

CHECK
ONE

☒

AFFIDAVIT OF PERFORMANCE OF ANNUAL WORK
Also fill in ITEMS 1 through 9 and the reverse side of this document.

☐

NOTICE OF INTENTION TO HOLD

I intend to hold the claim(s) /site(s) listed on the reverse side of this document for the calendar year 19____. Also fill in ITEMS 1 through 4 and ITEM 9.

NOTICES OF INTENTION TO HOLD ARE FOR MILL SITES AND TUNNEL SITES OR FOR MINING CLAIMS WHEN ASSESSMENT WORK HAS NOT BEEN DONE, REGARDLESS OF WHETHER THE ANNUAL ASSESSMENT HAS BEEN SUSPENDED, DEFERRED, OR NOT YET ACCRUED. THE FILING OF A NOTICE OF INTENTION TO HOLD SHALL NOT RELIEVE THE OWNER OF COMPLYING WITH FEDERAL AND STATE LAWS PERTAINING TO THE PERFORMANCE OF ANNUAL ASSESSMENT WORK. NOTICES OF INTENTION TO HOLD FOR MILL SITES OR TUNNEL SITES NEED NOT BE COUNTY RECORDED. FOR MINING CLAIMS THE FORM FILED WITH BLM MUST BE IDENTICAL TO THE ONE THAT WAS OR WILL BE FILED WITH THE COUNTY.

Evidence of Annual Assessment Work or a Notice of Intention to Hold must be filed each calendar year following the calendar year in which the Claim/site was located.

ALL CLAIMS LISTED ON A SINGLE AFFIDAVIT MUST BE CONTIGUOUS.

1. State of Arizona, County of Gila ss:
2. I, (Name) Edward J Collins
3. Reside at (Address) P.O. Box 1770
City Payson, County Gila, State AZ, Zip 85547

being duly sworn, deposes and says that he/she is a citizen of the United States, more than eighteen years of age, that all of the facts set forth in this affidavit/notice, subject to the provisions and penalties of 18 USC 1001 pertaining to the filing of false, fictitious, or fraudulent statements with the United States, are true and correct according to the best of my knowledge, information and belief.

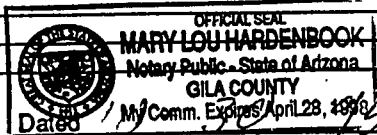
4. Owner's Name and Address (If not shown in items 1-3 above) CHECK HERE IF THIS IS A CHANGE OF ADDRESS ☐

5. That I am personally acquainted with the mining claim(s). The work and improvements were made by and at the expense of the owner(s) of said claim(s). Said contiguous group of claims, listed on the reverse side of this document, are situated in the Green Valley Mining District, Gila County, Arizona

6. That between the dates starting at 12 o'clock noon on September 1, 19 94 and ending at 12 o'clock noon on September 1, 19 95 at least \$ 500.00 dollars worth of work and improvements were done and performed upon said claim(s) or upon one or more of a contiguous group of claims for the benefit of all, or wholly or partly outside of a contiguous group of claims for the benefit of all, not including the location work.

7. That the following persons were employed to perform the work and improvements described herein: Edward J Collins

8. That the work and improvements performed were: Adit extension work by hand



9. Dated October 30, 1995, Signature Edward J Collins

SUBSCRIBED AND SWORN TO before me, a Notary Public, this 30 day of October 19 95
by Edward J Collins
Notary Public

MY COMMISSION EXPIRES April 28, 1998

This form is for the purpose of complying with the laws of the United States Department of the Interior, Bureau of Land Management and the State of Arizona pertaining to assessment work and/or a notice of intention to hold. 30 USC 28, 43 CFR 3833.2, ARS 27-208. Subject to Paperwork Reduction Act and Privacy Act statements available at the BLM AZ State Office. The form is not copyrighted. It may be reproduced without restriction.

For BLM Use Only

RECEIVED
BLM AZ STATE OFFICE
OCT 30 10 40 AM '95
PHOENIX, ARIZONA

If the claims/sites have consecutive BLM #'s and are in the same Township, Range and Section(s) they may be listed as follows:

SAMPLE 1-10 A MC 19640-49

Dkt/Pg # 1025/1-10 (or) 4N 20W 36
RECORDING # 9106173-82

CLAIM/SITE NAME	SERIAL NUMBER	Dkt/Pg or Recording # of ORIGINAL LOCATION NOTICE!	TWN SHP	RNG	SEC(S)
1. Little Maud ✓	193626 / A MC 19-	bk581pg849&850	10N	10E	30
2.	A MC				
3.	A MC				
4.	A MC				
5.	A MC				
6.	A MC				
7.	A MC				
8.	A MC				
9.	A MC				
10.	A MC				
11.	A MC				
12.	A MC				
13.	A MC				
14.	A MC				
15.	A MC				
16.	A MC				
17.	A MC				
18.	A MC				
19.	A MC				
20.	A MC				
21.	A MC				
22.	A MC				
23.	A MC				
24.	A MC				
25.	A MC				
26.	A MC				
27.	A MC				
28.	A MC				
29.	A MC				
30.	A MC				

FILE WITH: Bureau of Land Management, 3707 North 7th Street, P. O. Box 16563, Phoenix, Arizona 85011 and the respective county recorder, ON OR BEFORE DECEMBER 30th (NOT THE 31st). BLM REQUIRES A \$5.00 NONREFUNDABLE SERVICE CHARGE FOR EACH MINING CLAIM, MILL SITE OR TUNNEL SITE. ANNUAL FILINGS THAT ARE NOT ACCOMPANIED BY PROPER SERVICE CHARGES WILL BE RETURNED WITHOUT FURTHER ACTION BY BLM.

Form 1370-41
(March 1984)

UNITED STATES
DEPARTMENT OF THE INTERIOR
BUREAU OF LAND MANAGEMENT

RECEIPT AND ACCOUNTING ADVICE

NO. **2189913**

SM/AZ

10/30/95

Subject: AFFIDAVITS OF ASSESSMENT WORK (8)

1

2

12

40.00

Applicant:

EDWARD J. COLLINS
P. O. BOX 1770
PAYSON, AZ 85547

SAME - CASH

Remitter: 520-474-4308

Assignor:

LEASE MANAGEMENT DATA ☐ NEW ☐ UPDATE ☐ PAYMENT

ORIGINAL SERIAL NO.	ASG.	TYPE	ST.	CTY.	FUND SYMBOL	ACRES/UNITS	RATE
AMC 62607, ET AL							

AMOUNT	ANV. DATE	EXP. DATE	BILL CYC.	S/C	DISTRICT	NEXT BILL	MISC. DATA	U of M	ACTUAL UNITS

ASSIGNMENT SERIAL NO.	ASG.	TYPE	ST.	CTY.	FUND SYMBOL	ACRES/UNITS	RATE

AMOUNT	ANV. DATE	EXP. DATE	BILL CYC.	S/C	DISTRICT	NEXT BILL	MISC. DATA	U of M	ACTUAL UNITS

APPLY REMITTANCE

ACTION	FUND SYMBOL	CTY.	AMOUNT
FILING FEE			
RENTAL			
UNEARNED			
REFUND			
TOTAL			
AMOUNT DUE			

Remarks:

Amc 62607- 62613
193626
See

BY:

DATE:

- ☐ Lease in Escrow?
☐ KGS?
☐ Auto Escalates?
☐ Auto Renew?

Of Interest?
Operating Rights?
Operator
Bond Filed?

FOR MMS USE ONLY

BILLEE	FOREST REFUGE
NUMBER	
OCS SECTION	
CODE	

CASE FOLDER COPY

UNITED STATES
DEPARTMENT OF THE INTERIOR
BUREAU OF LAND MANAGEMENT

FORM APPROVED
OMB NO. 1004-0114
Expires: March 31, 1997

MAINTENANCE FEE PAYMENT WAIVER CERTIFICATION

A small miner waiver is filed to hold the claims/sites listed below for the assessment year beginning at noon on the first September 1 following the initial filing of this form with BLM.

The undersigned owner(s) of the mining claims/sites listed below hereby certify under penalty of 18 U.S.C. 1001 and 43 U.S.C. 1212 that:

I/We control, or will control, ten or fewer mining claims/sites located and maintained on Federal land in the United States of America on the August 31 that is one day before the beginning of the assessment year indicated in line one above.

I/We have/will performed/performance assessment work upon the claims listed below for the current assessment year as of the August 31 indicated in line three above. This work meets the requirements of the General Mining Law of 1872, as amended; the Act of August 10, 1993; and the regulations at 43 CFR 3833 and 3850. Such work will be described on our affidavit of labor.

62607
193625

The mining claims and sites for which the above waiver from payment of the maintenance fees is made are:

CLAIM NAME	BLM RECORDATION SERIAL NUMBER
1. Cedar 1	62607 LD
2. Cedar 2	62608 LD
3. Cedar 3	62609 LD
4. Cedar 4	62610 LD
5. Cedar 5	62611 LD
6. Cedar 6	62612 LD
7. Cedar 7	62613 LD
8. Little Man	193626 LD
9.	
10.	

All owner(s) of the above mining claims and sites are filing for this waiver.

I/We understand and acknowledge that pursuant to 43 U.S.C. 1212 and 18 U.S.C. 1001, the filing of a false, fictitious, or fraudulent document with the Bureau of Land Management may result in a fine of up to \$10,000, a prison term not to exceed five years, or both.

Continental Mining Inc
(Owner's Name - Please Print)

P.O. Box 1770 Payson AZ
(Street or P.O. Box)

Edward J Collins
(Owner's Name - Please Print)

P.O. Box 1770
(Street or P.O. Box)

Edward J Collins
(Owner's Signature)

Payson AZ 85547
(City) (State) (Zip Code)

Edward J Collins
(Owner's Signature)

Payson AZ 85547
(City) (State) (Zip Code)

ENTERED IN COMPUTER

(Owner's Name - Please Print)

(Owner's Signature)

9-12-95

(Street or P.O. Box)

(City)

(State)

(Zip Code)

(Owner's Name - Please Print)

(Owner's Signature)

(Street or P.O. Box)

(City)

(State)

(Zip Code)

(Owner's Name - Please Print)	(Owner's Signature)		
(Street or P.O. Box)	(City)	(State)	(Zip Code)
(Owner's Name - Please Print)	(Owner's Signature)		
(Street or P.O. Box)	(City)	(State)	(Zip Code)
(Owner's Name - Please Print)	(Owner's Signature)		
(Street or P.O. Box)	(City)	(State)	(Zip Code)
(Owner's Name - Please Print)	(Owner's Signature)		
(Street or P.O. Box)	(City)	(State)	(Zip Code)

INSTRUCTIONS

1. This certification of waiver from payment of maintenance fees is made under the provisions of the Act of August 10, 1993 (107 Stat. 312 [1993]), and §1744 of Title 43 and §28-28k of Title 30 of the United States Code; and the regulations thereunder (43 CFR 3833 and 3850).
2. This waiver must be filed in advance of the assessment year for which a waiver is sought, but in no event be filed later than the August 31st preceding the assessment year for which the waiver is sought.
3. You must still record your affidavit of assessment work for claims listed and/or Notices of Intention to Hold for any sites listed with the BLM by each December 30th, and the local recording office under State law, as in the past.
his waiver must be filed in the BLM State Office where the mining claims are recorded.
5. If the claims and sites are located in more than one State, a separate waiver form must be filed in each State in which they are held. The total number of claims and sites listed on separate waiver forms cannot exceed ten.
6. All claim names and Bureau of Land Management (BLM) serial numbers must be listed for all mining claims and sites for which a waiver is sought.
7. All owners and their addresses must be listed.
8. This waiver form must be signed by all of the owners or their designated agent. If an agent is designated, a statement appointing the agent, must be submitted with this certification, if a designation of agent is not currently on file with the BLM State office where your claims and sites are recorded.
9. Mining claims and sites held by a husband and wife, either jointly or individually, or their children under the age of discretion, shall be counted towards the 10 claim limit. Mining claims and sites held in co-ownership, or by an association of locators, by a partnership, or by a corporation shall be counted towards the 10 claim limit for claimants that have an interest in these entities.
10. Failure to pay the maintenance fee or meet the requirements for waiver from payment of the maintenance fee by any August 31st deadline for the following assessment year shall cause the mining claims and sites to be declared null and void.

NOTICE

The Privacy Act of 1974 and the regulation in 43 CFR 2.48(d) provide that you be furnished the following information in connection with the information required by this certification of exemption from rental fees form.

AUTHORITY: 30 U.S.C. 28-28e; 43 U.S.C. 1201, 1740, and 1744; and the Act of August 10, 1993 (107 Stat. 312); 43 CFR 3833 and 3850.

PRINCIPLE PURPOSE: This information is to be used to verify that the owner(s) of a mining claim has complied with the Act of August 10, 1993 (107 Stat. 312), and is entitled to perform assessment work in lieu of paying the maintenance fee for the mining claims listed on this form.

ROUTINE USE: (1) Adjudication of the claimant(s) certification of waiver from paying the maintenance fee otherwise required by the Act of August 10, 1993 (107 Stat. 312). (2) Disclosure may be made to appropriate Federal agencies when location is made within the agency's geographic area of responsibility. (3) Information from the record and/or the record will be transferred to the appropriate Federal, State, or local agency, or a member of the public in response to a specific request for pertinent information. (4) Information may also be provided to the

Department of Justice or in a proceeding before a court or adjudicative body; or to Federal, State, local or foreign agencies when needed for enforcement of civil or criminal codes or applicable regulations concerning title rights upon the public land.

EFFECT OF NOT PROVIDING INFORMATION: Disclosure of this information is required by the Act of August 10, 1993 (107 Stat. 312) and 43 CFR 3833 for those owner(s) wishing to take the small miners waiver allowed under 43 CFR 3833 and 3850. Failure to supply the information required in this form to support the owner(s) certification of waiver from payment of the otherwise required maintenance fees will result in the waiver being disallowed and the mining claims declared null and void by the Bureau of Land Management (BLM).

The Paperwork Reduction Act of 1980 (44 U.S.C. 3501, et seq.) requires us to tell you that:

This information is being collected to allow the BLM to determine if you qualify for a waiver from the payment of \$100 per mining claim maintenance fee established by the Act of August 10, 1993 (107 Stat. 312) and the implementing regulations at 43 CFR 3833 and 3850. A response to this request is required in accordance with the statute (107 Stat. 312) to retain your benefit.

BURDEN HOURS STATEMENT

Public reporting burden for this form is estimated to average 5 minutes per response, including time to review instructions, gathering and maintaining data, and completing and reviewing the form. Direct comments regarding this burden estimate, or any other aspect of this form, to the Department of the Interior, Bureau of Land Management, Information Collection Clearance Officer (871), C Street, N.W., Washington, D.C. 20240; and the Office of Management and Budget, Paperwork Reduction Project (1004-0114), Washington, D.C. 20503.

FOR OFFICIAL USE ONLY

PHOENIX, ARIZONA

AUG 20 1 30 PM '95

B.L.M. AZ STATE OFFICE
RECEIVED

Return Document to:

Edward J Collins

P.O. box 1770

Payson AZ 85547

Telephone # (602) - 474-4308

For BLM Use Only

AZ-3850-1 (July 1992)

62607	
193625	(770)

CHECK
ONE**AFFIDAVIT OF PERFORMANCE OF ANNUAL WORK**

Also fill in ITEMS 1 through 9 and the reverse side of this document.

**NOTICE OF INTENTION TO HOLD**

I intend to hold the claim(s) /site(s) listed on the reverse side of this document for the calendar year 19____. Also fill in ITEMS 1 through 4 and ITEM 9.

NOTICES OF INTENTION TO HOLD ARE FOR MILL SITES AND TUNNEL SITES OR FOR MINING CLAIMS WHEN ASSESSMENT WORK HAS NOT BEEN DONE, REGARDLESS OF WHETHER THE ANNUAL ASSESSMENT HAS BEEN SUSPENDED, DEFERRED, OR NOT YET ACCRUED. THE FILING OF A NOTICE OF INTENTION TO HOLD SHALL NOT RELIEVE THE OWNER OF COMPLYING WITH FEDERAL AND STATE LAWS PERTAINING TO THE PERFORMANCE OF ANNUAL ASSESSMENT WORK. NOTICES OF INTENTION TO HOLD FOR MILL SITES OR TUNNEL SITES NEED NOT BE COUNTY RECORDED. FOR MINING CLAIMS THE FORM FILED WITH BLM MUST BE IDENTICAL TO THE ONE THAT WAS OR WILL BE FILED WITH THE COUNTY.

Evidence of Annual Assessment Work or a Notice of Intention to Hold must be filed each calendar year following the calendar year in which the Claim/site was located.

ALL CLAIMS LISTED ON A SINGLE AFFIDAVIT MUST BE CONTIGUOUS.

1. State of Arizona, County of Gila ss:2. I, (Name) Edward J Collins3. Reside at (Address) P.O. Box 1770
City Payson, County Gila, State AZ, Zip 85547

being duly sworn, deposes and says that he/she is a citizen of the United States, more than eighteen years of age, that all of the facts set forth in this affidavit/notice, subject to the provisions and penalties of 18 USC 1001 pertaining to the filing of false, fictitious, or fraudulent statements with the United States, are true and correct according to the best of my knowledge, information and belief.

4. Owner's Name and Address (If not shown in items 1-3 above) CHECK HERE IF THIS IS A CHANGE OF ADDRESS ☐

5. That I am personally acquainted with the mining claim(s). The work and improvements were made by and at the expense of the owner(s) of said claim(s). Said contiguous group of claims, listed on the reverse side of this document, are situated in the Green Valley Mining District, Gila County, Arizona

6. That between the dates starting at 12 o'clock noon on September 1, 1994 and ending at 12 o'clock noon on September 1, 1994 at least \$ 400.00 dollars worth of work and improvements were done and performed upon said claim(s) or upon one or more of a contiguous group of claims for the benefit of all, or wholly or partly outside of a contiguous group of claims for the benefit of all, not including the location work.

7. That the following persons were employed to perform the work and improvements described herein: Dowzer work by Ray Shumway

8. That the work and improvements performed were: Dowzer work

9. Dated _____, Signature Edward J Collins
SUBSCRIBED AND SWORN TO before me, a Notary Public, this 21ST day of December 1994
by Lois A. Ruden Edward J Collins
Notary Public Lois A. Ruden
MY COMMISSION EXPIRES March 6, 1998

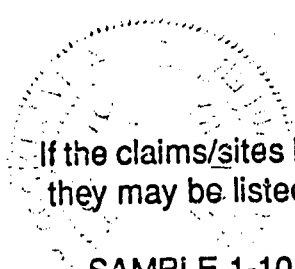
For BLM Use Only

RECEIVED
BLM AZ STATE OFFICE
DEC 21 3 12 PM '94

ENTERED IN COMPUTER

12-22-94

This form is for the purpose of complying with the laws of the United States Department of the Interior, Bureau of Land Management and the State of Arizona pertaining to assessment work and/or a notice of intention to hold. 30 USC 28, 43 CFR 3833.2, ARS 27-208. Subject to Paperwork Reduction Act and Privacy Act statements available at the BLM AZ State Office. The form is not copyrighted. It may be reproduced without restriction.



If the claims/sites have consecutive BLM #'s and are in the same Township, Range and Section(s) they may be listed as follows:

SAMPLE 1-10 A MC 19640-49 Dkt/Pg # 1025/1-10 (or) 4N 20W 36
RECORDING # 9106173-82

CLAIM/SITE NAME	SERIAL NUMBER	Dkt/Pg or Recording # of ORIGINAL LOCATION NOTICE!	TWN SHP	RNG	SEC(S)
1. Littel Maud	A MC193626	bk581pg849&850	10N	10E	30
2.	A MC				
3.	A MC				
4.	A MC				
5.	A MC				
6.	A MC				
7.	A MC				
8.	A MC				
9.	A MC				
10.	A MC				
11.	A MC				
12.	A MC				
13.	A MC				
14.	A MC				
15.	A MC				
16.	A MC				
17.	A MC				
18.	A MC				
19.	A MC				
20.	A MC				
21.	A MC				
22.	A MC				
23.	A MC				
24.	A MC				
25.	A MC				
26.	A MC				
27.	A MC				
28.	A MC				
29.	A MC				
30.	A MC				

FILE WITH: Bureau of Land Management, 3707 North 7th Street, P. O. Box 16563, Phoenix, Arizona 85011 and the respective county recorder, ON OR BEFORE DECEMBER 30th (NOT THE 31st). BLM REQUIRES A \$5.00 NONREFUNDABLE SERVICE CHARGE FOR EACH MINING CLAIM, MILL SITE OR TUNNEL SITE. ANNUAL FILINGS THAT ARE NOT ACCOMPANIED BY PROPER SERVICE CHARGES WILL BE RETURNED WITHOUT FURTHER ACTION BY BLM.

Return Document to:

Edward J Collins

P.O.Box 1770

Payson Az 85547

For BLM Use Only

AZ-3850-1 (July 1992)

Telephone # (602) 474-4308

CHECK
ONE**AFFIDAVIT OF PERFORMANCE OF ANNUAL WORK**

Also fill in ITEMS 1 through 9 and the reverse side of this document.

**NOTICE OF INTENTION TO HOLD**

I intend to hold the claim(s) /site(s) listed on the reverse side of this document for the calendar year 19____. Also fill in ITEMS 1 through 4 and ITEM 9.

NOTICES OF INTENTION TO HOLD ARE FOR MILL SITES AND TUNNEL SITES OR FOR MINING CLAIMS WHEN ASSESSMENT WORK HAS NOT BEEN DONE, REGARDLESS OF WHETHER THE ANNUAL ASSESSMENT HAS BEEN SUSPENDED, DEFERRED, OR NOT YET ACCRUED. THE FILING OF A NOTICE OF INTENTION TO HOLD SHALL NOT RELIEVE THE OWNER OF COMPLYING WITH FEDERAL AND STATE LAWS PERTAINING TO THE PERFORMANCE OF ANNUAL ASSESSMENT WORK. NOTICES OF INTENTION TO HOLD FOR MILL SITES OR TUNNEL SITES NEED NOT BE COUNTY RECORDED. FOR MINING CLAIMS THE FORM FILED WITH BLM MUST BE IDENTICAL TO THE ONE THAT WAS OR WILL BE FILED WITH THE COUNTY.

Evidence of Annual Assessment Work or a Notice of Intention to Hold must be filed each calendar year following the calendar year in which the Claim/site was located.

ALL CLAIMS LISTED ON A SINGLE AFFIDAVIT MUST BE CONTIGUOUS.

1. State of Arizona, County of Gila ss:

2. I, (Name) Edward J Collins

3. Reside at (Address) P.O. Box 1770

City Payson, County Gila, State A.Z., Zip 85547

being duly sworn, deposes and says that he/she is a citizen of the United States, more than eighteen years of age, that all of the facts set forth in this affidavit/notice, subject to the provisions and penalties of 18 USC 1001 pertaining to the filing of false, fictitious, or fraudulent statements with the United States, are true and correct according to the best of my knowledge, information and belief.

4. Owner's Name and Address (If not shown in items 1-3 above) CHECK HERE IF THIS IS A CHANGE OF ADDRESS ☐

Continental Mining INC. P.O. Box 1770 Payson AZ 85547

5. That I am personally acquainted with the mining claim(s). The work and improvements were made by and at the expense of the owner(s) of said claim(s). Said contiguous group of claims, listed on the reverse side of this document, are situated in the Green Valley Mining District, Gila County, Arizona

6. That between the dates starting at 12 o'clock noon on September 1, 19 94 and ending at 12 o'clock noon on September 1, 19 94 at least \$ 900.00 dollars worth of work and improvements were done and performed upon said claim(s) or upon one or more of a contiguous group of claims for the benefit of all, or wholly or partly outside of a contiguous group of claims for the benefit of all, not including the location work.

7. That the following persons were employed to perform the work and improvements described herein: Ray Shumway

8. That the work and improvements performed were: Dowzer work

9. Dated _____

Signature

Edward J Collins

SUBSCRIBED AND SWORN TO before me, a Notary Public, this 21st day of December 19 94

by Edward J. Collins

Notary Public

Lois A. Ruder

MY COMMISSION EXPIRES

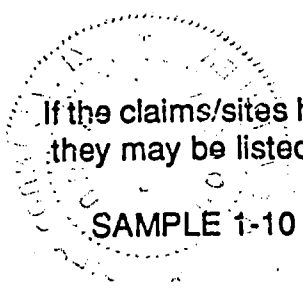
March 6, 1998

For BLM Use Only

This form is for the purpose of complying with the laws of the United States Department of the Interior, Bureau of Land Management and the State of Arizona pertaining to assessment work and/or a notice of intention to hold. 30 USC 28, 43 CFR 3833.2, ARS 27-208. Subject to Paperwork Reduction Act and Privacy Act statements available at the BLM AZ State Office. The form is not copyrighted. It may be reproduced without restriction.

ENTERED IN COMPUTER

12-22-94



If the claims/sites have consecutive BLM #'s and are in the same Township, Range and Section(s) they may be listed as follows:

SAMPLE 1-10 A MC 19640-49 Dkt/Pg # 1025/1-10 (or) 4N 20W 36
RECORDING # 9106173-82

CLAIM/SITE NAME	SERIAL NUMBER	Dkt/Pg or Recording # of ORIGINAL LOCATION NOTICE!	TWN SHP	RNG	SEC(S)
1. Cedar #1	A MC 62607	bk375pg738	10N	10E	18
2. Cedar #2	A MC 62608	bk375pg739	10N	10E	18
3. Cedar #3	A MC 62609	bk375pg740	10N	10E	18
4. Cedar #4	A MC 62610	bk375 pg741	10N	10E	18
5. Cedar #5	A MC 62611	bk375pg742	10N	10E	18
6. Cedar #6	A MC 62612	bk375pg743	10N	10E	18
7. Cedar #7	A MC 62613	bk375pg744	10N	10E	18
8.	A MC				
9.	A MC				
10.	A MC				
11.	A MC				
12.	A MC				
13.	A MC				
14.	A MC				
15.	A MC				
16.	A MC				
17.	A MC				
18.	A MC				
19.	A MC				
20.	A MC				
21.	A MC				
22.	A MC				
23.	A MC				
24.	A MC				
25.	A MC				
26.	A MC				
27.	A MC				
28.	A MC				
29.	A MC				
30.	A MC				

FILE WITH: Bureau of Land Management, 3707 North 7th Street, P. O. Box 16563, Phoenix, Arizona 85011 and the respective county recorder, ON OR BEFORE DECEMBER 30th (NOT THE 31st). BLM REQUIRES A \$5.00 NONREFUNDABLE SERVICE CHARGE FOR EACH MINING CLAIM, MILL SITE OR TUNNEL SITE. ANNUAL FILINGS THAT ARE NOT ACCOMPANIED BY PROPER SERVICE CHARGES WILL BE RETURNED WITHOUT FURTHER ACTION BY BLM.

UNITED STATES
DEPARTMENT OF THE INTERIOR
BUREAU OF LAND MANAGEMENT
RECEIPT AND ACCOUNTING ADVICE

NO. **2103374** 04

WG/AZ

12/21/94

Subject: **AFFIDAVITS OF ASSESSMENT WORK (8)**

2 13 12

40.00

Applicant:

**EDWARD J COLLINS
BOX 1770
PAYSON AZ. 85547**

Remitter: **SAME CK. #1399
474-4308**

Assignor:

LEASE MANAGEMENT DATA										<input type="checkbox"/> NEW	<input type="checkbox"/> UPDATE	<input type="checkbox"/> PAYMENT
ORIGINAL SERIAL NO.	ASG.	TYPE	ST.	CTY.	FUND SYMBOL				ACRES/UNITS	RATE		
APC 193626, ET AL												
AMOUNT	ANV. DATE	EXP. DATE	BILL CYC.	S/C	DISTRICT	NEXT BILL	MISC. DATA	U of M	ACTUAL UNITS			
ASSIGNMENT SERIAL NO.	ASG.	TYPE	ST.	CTY.	FUND SYMBOL				ACRES/UNITS	RATE		
AMOUNT	ANV. DATE	EXP. DATE	BILL CYC.	S/C	DISTRICT	NEXT BILL	MISC. DATA	U of M	ACTUAL UNITS			

APPLY REMITTANCE			
ACTION	FUND SYMBOL	CTY.	AMOUNT
FILING FEE			
RENTAL			
UNEARNED			
REFUND			
TOTAL			
AMOUNT DUE			

Remarks:

**193626
62607-13**

BY:

DATE:

FOR MMS USE ONLY

BILLEE		FOREST REFUGE
NUMBER		
OCS SECTION		
CODE		

UNITED STATES
DEPARTMENT OF THE INTERIOR
BUREAU OF LAND MANAGEMENT

FORM APPROVED
OMB NO. 1004-0114
Expires: March 31, 1997

MAINTENANCE FEE PAYMENT WAIVER CERTIFICATION

This small miner waiver is filed to hold the claims/sites listed below for the assessment year beginning at noon on the first September 1 following the official filing of this form with BLM.

The undersigned owner(s) of the mining claims/sites listed below hereby certify under penalty of 18 U.S.C. 1001 and 43 U.S.C. 1212 that:

I/We control, or will control, ten or fewer mining claims/sites located and maintained on Federal land in the United States of America on the August 31 that is one day before the beginning of the assessment year indicated in line one above.

I/We have/will performed/performance assessment work upon the claims listed below for the current assessment year as of the August 31 indicated in line three above. This work meets the requirements of the General Mining Law of 1872, as amended; the Act of August 10, 1993; and the regulations at 43 CFR 3833 and 3850. Such work will be described on our affidavit of labor.

62607

193625 @

The mining claims and sites for which the above waiver from payment of the maintenance fees is made are:

CLAIM NAME	BLM RECORDATION SERIAL NUMBER
1. Little Meadow	193626 LD
2. Cedar #1	62607 LD
3. Cedar #2	62608 LD
4. Cedar #3	62609 LD
5. Cedar #4	62610 LD
6. Cedar #5	62611 LD
7. Cedar #6	62612 LD
8. Cedar #7	62613 LD
9.	
10.	

All owner(s) of the above mining claims and sites are filing for this waiver.

I/We understand and acknowledge that pursuant to 43 U.S.C. 1212 and 18 U.S.C. 1001, the filing of a false, fictitious, or fraudulent document with the Bureau of Land Management may result in a fine of up to \$10,000, a prison term not to exceed five years, or both.

Edward J Collins
(Owner's Name - Please Print)

Edward J Collins
(Owner's Signature)

P.O. Box 1770
(Street or P.O. Box)

Payson AZ 85547
(City) (State) (Zip Code)

Continental Mining, Inc.
(Owner's Name - Please Print)

Edward J Collins
(Owner's Signature)

P.O. Box 1770
(Street or P.O. Box)

Payson AZ 85547
(City) (State) (Zip Code)

(Owner's Name - Please Print)

ENTERED IN COMPUTER

(Owner's Signature)

(Street or P.O. Box)

9-20-94 @

(City)

(State)

(Zip Code)

(Owner's Name - Please Print)

(Owner's Signature)

(Street or P.O. Box)

(City)

(State)

(Zip Code)

(Continued on reverse)

_____ (Owner's Name - Please Print)	_____ (Owner's Signature)		
_____ (Street or P.O. Box)	_____ (City)	_____ (State)	_____ (Zip Code)
_____ (Owner's Name - Please Print)	_____ (Owner's Signature)		
_____ (Street or P.O. Box)	_____ (City)	_____ (State)	_____ (Zip Code)
_____ (Owner's Name - Please Print)	_____ (Owner's Signature)		
_____ (Street or P.O. Box)	_____ (City)	_____ (State)	_____ (Zip Code)
_____ (Owner's Name - Please Print)	_____ (Owner's Signature)		
_____ (Street or P.O. Box)	_____ (City)	_____ (State)	_____ (Zip Code)

INSTRUCTIONS

1. This certification of waiver from payment of maintenance fees is made under the provisions of the Act of August 10, 1993 (107 Stat. 312 [1993]), and §1744 of Title 43 and §28-28k of Title 30 of the United States Code; and the regulations thereunder (43 CFR 3833 and 3850).
2. This waiver must be filed in advance of the assessment year for which a waiver is sought, but in no event be filed later than the August 31st preceding the assessment year for which the waiver is sought.
3. You must still record your affidavit of assessment work for claims listed and/or Notices of Intention to Hold for any sites listed with the BLM by each December 30th, and the local recording office under State law, as in the past.
4. This waiver must be filed in the BLM State Office where the mining claims are recorded.
5. If the claims and sites are located in more than one State, a separate waiver form must be filed in each State in which they are held. The total number of claims and sites listed on separate waiver forms cannot exceed ten.
6. All claim names and Bureau of Land Management (BLM) serial numbers must be listed for all mining claims and sites for which a waiver is sought.
7. All owners and their addresses must be listed.
8. This waiver form must be signed by all of the owners or their designated agent. If an agent is designated, a statement appointing the agent, must be submitted with this certification, if a designation of agent is not currently on file with the BLM State office where your claims and sites are recorded.
9. Mining claims and sites held by a husband and wife, either jointly or individually, or their children under the age of discretion, shall be counted towards the 10 claim limit. Mining claims and sites held in co-ownership, or by an association of locators, by a partnership, or by a corporation shall be counted towards the 10 claim limit for claimants that have an interest in these entities.
10. Failure to pay the maintenance fee or meet the requirements for waiver from payment of the maintenance fee by any August 31st deadline for the following assessment year shall cause the mining claims and sites to be declared null and void.

NOTICE

The Privacy Act of 1974 and the regulation in 43 CFR 2.48(d) provide that you be furnished the following information in connection with the information required by this certification of exemption from rental fees form.

AUTHORITY: 30 U.S.C. 28-28e; 43 U.S.C. 1201, 1740, and 1744; and the Act of August 10, 1993 (107 Stat. 312); 43 CFR 3833 and 3850.

PRINCIPLE PURPOSE: This information is to be used to verify that the owner(s) of a mining claim has complied with the Act of August 10, 1993 (107 Stat. 312), and is entitled to perform assessment work in lieu of paying the maintenance fee for the mining claims listed on this form.

ROUTINE USE: (1) Adjudication of the claimant(s) certification of waiver from paying the maintenance fee otherwise required by the Act of August 10, 1993 (107 Stat. 312). (2) Disclosure may be made to appropriate Federal agencies when location is made within the agency's geographic area of responsibility. (3) Information from the record and/or the record will be transferred to the appropriate Federal, State, or local agency, or a member of the public in response to a specific request for pertinent information. (4) Information may also be provided to the

BURDEN HOURS STATEMENT

Public reporting burden for this form is estimated to average 5 minutes per response, including time to review instructions, gathering and maintaining data, and completing and reviewing the form. Direct comments regarding this burden estimate, or any other aspect of this form, to the Department of the Interior, Bureau of Land Management, Information Collection Clearance Officer (871), 1849 C Street, N.W., Washington, D.C. 20240; and the Office of Management and Budget, Paperwork Reduction Project (1004-0114), Washington, D.C. 20503.

Department of Justice or in a proceeding before a court or adjudicative body; or to Federal, State, local or foreign agencies when needed for enforcement of civil or criminal codes or applicable regulations concerning title rights upon the public land.

EFFECT OF NOT PROVIDING INFORMATION: Disclosure of this information is required by the Act of August 10, 1993 (107 Stat. 312) and 43 CFR 3833 for those owner(s) wishing to take the small miners waiver allowed under 43 CFR 3833 and 3850. Failure to supply the information required in this form to support the owner(s) certification of waiver from payment of the otherwise required maintenance fees will result in the waiver being disallowed and the mining claims declared null and void by the Bureau of Land Management (BLM).

The Paperwork Reduction Act of 1980 (44 U.S.C. 3501, et seq.) requires us to tell you that:

This information is being collected to allow the BLM to determine if you qualify for a waiver from the payment of \$100 per mining claim maintenance fee established by the Act of August 10, 1993 (107 Stat. 312) and the implementing regulations at 43 CFR 3833 and 3850. A response to this request is required in accordance with the statute (107 Stat. 312) to retain your benefit.

FOR OFFICIAL USE ONLY

PHOENIX, ARIZONA

AUG 31 2 13 PM '94

B.L.M. AZ STATE OFFICE
RECEIVED

62607
193625
SR

TO: BUREAU OF LAND MANAGEMENT
ARIZONA STATE OFFICE
3707 NORTH 7TH STREET
P.O. BOX 16563
PHOENIX, AZ 85011

OWNERS NAME & ADDRESS:

Continental Mining Inc.
P.O. Box 1770
Payson AZ

DATE OF THE YEARS THAT YOUR FILING FOR: *1993 - 1994*

NAME OF CLAIM

1. *Cedars*
2. *''*
3. *''*
4. *''*
5. *''*
6. *''*
7. *''*
- 8.
- 9.
- 10.
- 11.
- 12.
- 13.
- 14.
- 15.
- 16.
- 17.
- 18.
- 19.
- 20.

AMC NUMBERS

62607
62608
62609
62610
62611
62612
62613

2 pages

93 + 94
ENTERED IN COMPUTER
10-21-93 Savas Net

RECEIVED
BLM. AZ STATE OFFICE
AUG 31 9 51 AM '93
PHOENIX, ARIZONA

SIGNATURE OF OWNER: *Edward J Collins Pres*

total
⑧

TO: BUREAU OF LAND MANAGEMENT
ARIZONA STATE OFFICE
3707 NORTH 7TH STREET
P.O. BOX 16563
PHOENIX, AZ 85011

OWNERS NAME & ADDRESS:

Edward J Collins

P.O. BOX 448

Fairacres NM 88037

DATE OF THE YEARS THAT YOUR FILING FOR: *93-94*

NAME OF CLAIM

1. *Little Maud* ✓

2.

3.

4.

5.

6.

7.

8.

9.

10.

11.

12.

13.

14.

15.

16.

17.

18.

19.

20.

AMC NUMBERS

193626 ✓

RECEIVED
BLM AZ STATE OFFICE
AUG 31 9 51 AM '93
PHOENIX, ARIZONA

SIGNATURE OF OWNER:

Edward J Collins

UNITED STATES
DEPARTMENT OF THE INTERIOR
BUREAU OF LAND MANAGEMENT
RECEIPT AND ACCOUNTING ADVICE

NO. 2025822

RS/AZ

08/31/93

Subject: CLAIM RENTAL FEE 1993 & 1994 (8)

2 63 13

1,600.00

Applicant:

CONTINENTAL MINING INC.
P.O. BOX 1770
PAYSON, AZ 85547Remitter: JAMES COLLINS - CK #1084
474-4308

Assignor:

LEASE MANAGEMENT DATA ☐ NEW ☐ UPDATE ☐ PAYMENT

ORIGINAL SERIAL NO.	ASG.	TYPE	ST.	CTY.	FUND SYMBOL	ACRES/UNITS	RATE
AMC 62607, ET AL							

AMOUNT	ANV. DATE	EXP. DATE	BILL CYC.	S/C	DISTRICT	NEXT BILL	MISC. DATA	U of M	ACTUAL UNITS

ASSIGNMENT SERIAL NO.	ASG.	TYPE	ST.	CTY.	FUND SYMBOL	ACRES/UNITS	RATE

AMOUNT	ANV. DATE	EXP. DATE	BILL CYC.	S/C	DISTRICT	NEXT BILL	MISC. DATA	U of M	ACTUAL UNITS

APPLY REMITTANCE

ACTION	FUND SYMBOL	CTY.	AMOUNT
FILING FEE			
RENTAL			
UNEARNED			
REFUND			
TOTAL			
AMOUNT DUE			

Remarks:

BY:

DATE:

- ☐ Lease in Escrow?
☐ KGS?
☐ Auto Escalates?
☐ Auto Renew?

Of Interest?
Operating Rights?
Operator
Bond Filed?

FOR MMS USE ONLY

BILLEE	FOREST REFUGE
NUMBER	
OCS SECTION	
CODE	

CASE FOLDER COPY

193626
SR
ep

STATE OF ARIZONA, } ss. I hereby certify that the within instrument was filed and recorded
County of _____, 19____, at _____ M.
In Docket No. _____, Page _____, at the request of _____

Fee No.:

Fee: \$

When recorded mail to:

Edward J Collins
P.O.Box 448
Fairacres NM 88033

Witness my hand and official seal.

County Recorder

By _____
Deputy Recorder

AFFIDAVIT OF PERFORMANCE OF ANNUAL WORK

State of Arizona }
County of Gila } ss

RECEIVED
BLM AZ STATE OFFICE
Dec 1 9 11 AM '92
PHOENIX, ARIZONA

1. Edward J Collins

P.O.Box 448

Fairacres NM. 88033

City State Zip

Name

Address

being duly sworn according to law deposes and says that they are a citizen of the United States more than eighteen years of age and that all of the facts set forth in this affidavit are true and correct according to the best of their knowledge, information and belief.

2. That they are personally acquainted with the mining claim named Little Maud
BLM# 193626 situate in the Green Valley Mining District,
Gila County, Arizona, the location of which is recorded in the office of
the County Recorder of that County in Book 581, Page 849-850. Notice of
location is posted in Section 30, Township 10N, Range 10E, G&SRB&M.
3. That between the dates of June 5 1992 and October 9 1992
at least Two Hundred & forty (\$ 240.00)
dollars worth of work and improvements were done and performed upon this claim not including
location work.
4. The work and improvements were made by and at the expense of _____
Edward J Collins, owners of the mine for the
purpose of complying with the laws of the United States pertaining to assessments or annual work.
5. Adit extension work by Edward J Collins

_____ were the names of the persons employed by the owner who labored to do the work and improvements.
6. The work and improvements done were adit extension work

Dated 12-7-92 Edward J Collins
Signature

Subscribed to and sworn before me, a Notary Public, this 7th day of December,
1992, by _____

My Commission expires 10/28/93 Wanda Slusher
Notary Public

1936
Bos

UNITED STATES
DEPARTMENT OF THE INTERIOR
BUREAU OF LAND MANAGEMENT

RECEIPT AND ACCOUNTING ADVICE

NO. 1950978 04
WB/AZ 12/07/92

Subject: AFFIDAVITS OF ASSESSMENT WORK (8) 2 14 12 40.00

Applicant: EDWARD J COLLINS
BX 448
FAIRACERS NM 88033
SAME CK # 3224

Remitter:

Assignor:

LEASE MANAGEMENT DATA										<input type="checkbox"/> NEW	<input type="checkbox"/> UPDATE	<input type="checkbox"/> PAYMENT
ORIGINAL SERIAL NO.		ASG.	TYPE	ST.	CTY.	FUND SYMBOL				ACRES/UNITS	RATE	
AMC 193626, ET AL												
AMOUNT	ANV. DATE	EXP. DATE	BILL CYC.	S/C	DISTRICT	NEXT BILL	MISC. DATA	U of M	ACTUAL UNITS			
ASSIGNMENT SERIAL NO.		ASG.	TYPE	ST.	CTY.	FUND SYMBOL				ACRES/UNITS	RATE	
AMOUNT	ANV. DATE	EXP. DATE	BILL CYC.	S/C	DISTRICT	NEXT BILL	MISC. DATA	U of M	ACTUAL UNITS			
APPLY REMITTANCE												
ACTION	FUND SYMBOL					CTY.	AMOUNT					
FILING FEE												
RENTAL												
UNEARNED												
REFUND												
TOTAL												
AMOUNT DUE												
Remarks: Ac/c U							BY: DATE:					
<input type="checkbox"/> Lease in Escrow? <input type="checkbox"/> KGS? <input type="checkbox"/> Auto Escalates? <input type="checkbox"/> Auto Renew?							FOR MMS USE ONLY					
Of Interest? Operating Rights? Operator Bond Filed?							BILLEE NUMBER		FOREST REFUGE			
							OCS SECTION					
							CODE					

AFFIDAVIT OF PERFORMANCE OF ANNUAL LABOR

STATE OF ARIZONA)
) ss.
 COUNTY OF GILA)

81759
 194912
 129483
 193625

Ray Shumway, being first duly sworn, deposes and says that he is a citizen of the United States and more than twenty-one (21) years of age, and resides in Payson, County of Gila, State of Arizona, and is personally acquainted with the following mining claims situated in the GREEN VALLEY MINING DISTRICT Gila County Arizona. The names and books and pages of record in the office of the County Recorder of Gila County, Arizona and the Bureau of Land Management serial number of the Notices of Location whereof are as follows:

SR
 yi

NAME OF CLAIM	BOOK	PAGE	AMC BLM SERIAL #
Crown #1-#6	374	549-554	81786-81791
Lost Cause #1-#5	375	795-799	81842-81846
Lost Cause #6-#10	377	729-733	81847-81851
Lucky Strike #1-#3	385	713-715	81829-81831
Two Rivers Wonder	575	285	187492
Two Rivers Wonder #2-#4	585	308-306	194912-194914
Blue Goose #1-#15	372	770-784	81771-81785
Blue Eyes	534	812	129483
Blue Eyes #1	505	703	193625

That Golden Love, Inc. whose address is P.O.Box 2306, Payson, Arizona 85547, is the owner of the above-described claims.

That between September 1, 1990 and September 1, 1991 at least One Hundred Dollars (\$100.00) worth of work and improvements were done and performed upon or for the benefit of each of the said claims, not including the location work of the said claims.

That such work and improvements consisted of mining, developmental work, shipping and milling ore and roadwork was performed by Ray Shumway and or agents of Golden Love, Inc.

That all of the above-described work and improvements were performed by or at the expense of Ray Shumway or Golden Love, Inc. (owner of said claims) or their agents for the purpose of complying with the laws of the United States pertaining to assessment or annual work as for the general development of the claim.

DATED THIS 29 Of November, 1991.

SIGNED

Ray Shumway
 Ray Shumway

SUBSCRIBED AND SWORN TO before me this 29 day of November, 1991.
 by Ray Shumway.

Dennis Karahan
 NOTARY PUBLIC

My Commission Expires: My Commission Expires July 4, 1992

817
 1294
 1874
 1936
 1949

80
 104

81771-85
 81786-91
 81829-31
 81842-51
 129483
 187492
 193625
 194912-1

RECEIVED
 BLM
 AZ STATE OFFICE
 11/19/91

UNITED STATES
DEPARTMENT OF THE INTERIOR
BUREAU OF LAND MANAGEMENT

RECEIPT AND ACCOUNTING ADVICE

NO. 1718200

04

Subject:

RS/AZ

12/16/91

Applicant:

AFFIDAVITS OF ASSESSMENT WORK (68)
NOTICES OF INTENT TO HOLD

1 45 12

340.00

OK *g*

GOLDEN LOVE, INC.
P.O. BOX 2306
PAYSON, AZ 85547

Remitter: SAME - CASH

Assignor:

LEASE MANAGEMENT DATA ☐ NEW ☐ UPDATE ☐ PAYMENT

ORIGINAL SERIAL NO.	ASG.	TYPE	ST.	CTY.	FUND SYMBOL	ACRES/UNITS	RATE

QMC 81706 FT. DI

AMOUNT	ANV. DATE	EXP. DATE	BILL CYC.	S/C	DISTRICT	NEXT BILL	MISC. DATA	U of M	ACTUAL UNITS

ASSIGNMENT SERIAL NO.	ASG.	TYPE	ST.	CTY.	FUND SYMBOL	ACRES/UNITS	RATE

AMOUNT	ANV. DATE	EXP. DATE	BILL CYC.	S/C	DISTRICT	NEXT BILL	MISC. DATA	U of M	ACTUAL UNITS

APPLY REMITTANCE

ACTION	FUND SYMBOL	CTY.	AMOUNT
FILING FEE			
RENTAL			
UNEARNED			
REFUND			
TOTAL			
AMOUNT DUE			

Remarks:

Adk
FSS

BY:

DATE:

- ☐ Lease in Escrow?
☐ KGS?
☐ Auto Escalates?
☐ Auto Renew?

Of Interest?
Operating Rights?
Operator
Bond Filed?

FOR MMS USE ONLY

BILLEE	FOREST REFUGE
NUMBER	
OCS SECTION	
CODE	

CASE FOLDER COPY

193626
JR
4i

AFFIDAVIT OF PERFORMANCE OF ANNUAL ASSESSMENT WORK

MN-2 © LawForms 3-80, 1-91

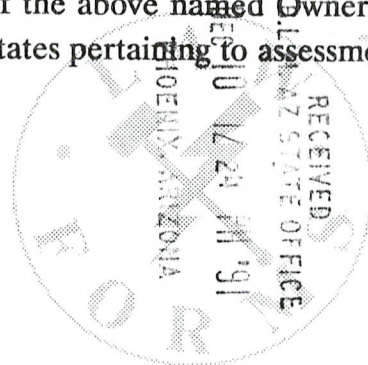
Effective Date: Year of 1991	County and State Gila, Arizona
AFFIDAVIT (Name, Address and Zip Code) Edward J Collins P.O.Box 448 Fairacers NM. 88033	OWNER OF MINING CLAIM (Names, Addresses, and Zip Codees) Edward J Collins P.O.Box 448 Fairacers NM. 88033
Mining Claim (Name, Number, and Mining District) Little Maud BLM# 193626 Green Vally	Period of Time Covered by this Affidavit (give dates) June 19, 1991 July 5, 1991
Recording and Filing Information: The Location Notice of this Mining Claim is recorded at Docket _____, Page _____, _____ Mining District, in the Office of the County Recorder of _____ County, Arizona. The Location Notice is also filed under filing serial number _____ with the property BLM office located in _____ in the State of _____.	

PURSUANT TO ARS 27-208 and 43-CFR 3833.2 Affiant States:

1. Affiant is a citizen of the United States, is over 18 years of age, resides at the above address and is personally acquainted with the above described mining claim.

2. During the period of time stated above, at least \$ 210.00 worth of work and improvements were done and performed upon Mining Claim not including the location work of the claim.

3. The work and improvements were made by and at the expense of the above named Owner of Mining Claim for the purposes of complying with the laws of the United States pertaining to assessment or annual work.



(Continued on Reverse Side)

1936 1

AFFIDAVIT OF PERFORMANCE OF ANNUAL ASSESSMENT WORK

MN-2 © LawForms 3-80, 1-91

4. The following persons were employed by Owner of Mining Claim and labored upon Mining Claim and did the work and improvements: Edward J Collins

5. The following work was performed on Mining Claims: Adit work

Edward J Collins

Signatures of Affiant

STATE OF: <i>Arizona</i> COUNTY OF: <i>Gila</i> Date of Verification: "	Verification. On this date, before me, a Notary Public, personally appeared: <i>Edward J Collins</i> , who, being duly sworn upon oath, stated that he had read this document and knows of his own knowledge that the facts stated within are true and correct, except for those matters based on information which he believes to be true.	Signature of Notary Public: <i>Mary Sieman</i> Notary Expiration Date: <i>12-31-93</i>
INSTRUCTIONS: Record in Office of County Recorder for County where claim is located before December 31 and file with proper BLM office before December 30 each year.		
This instrument was recorded or filed at the request of: The recording official is directed to return this instrument or a copy thereof to the above person.	CERTIFICATE OF RECORDATION OR FILING I certify that this instrument was filed or recorded on the date, the time, in the docket, beginning with the page number, and with the fee number file number stamped in the top space of this instrument. If the instrument is of multiple pages, the docket and page set forth represent the first page of that instrument and that instrument extends through Docket _____ Page _____.	
	Official Certifying Recordation	Deputy

CASE FOLDER COPY

AFFIDAVIT OF PERFORMANCE OF ANNUAL BOR

STATE OF ARIZONA)
COUNTY OF GILA) ss.

81759
129483 187492 62607
194912 193625

Ray Shumway, being first duly sworn, deposes and says that he is a citizen of the United States and more than twenty-one (21) years of age, and resides in Payson, County of Gila, State of Arizona, and is personally acquainted with the following mining claims situated in the GREEN VALLEY MINING DISTRICT Gila County Arizona. The names and books and pages of record in the office of the County Recorder of Gila County, Arizona and the Bureau of Land Management serial number of the Notices of Location whereof are as follows:

NAME OF CLAIM	BOOK	PAGE	AMC BLM SERIAL #
Crown #1-#6 ✓	374	549-554	81786-81791-
Cedar #6 ✓	375	743	62612-
Lost Cause #1-#5 ✓	375	795-799	81842-81846-
Lost Cause #6-#10 ✓	377	729-733	81847-81851-
Lucky Strike #1-#3 ✓	385	713-715	81829-81831-
Two Rivers Wonder ✓	575	285	187492-
Two Rivers Wonder #2-#4 ✓	585	308-306	194912-194914-
Blue Goose #1-#15 ✓	372	770-784	81771-81785-
Blue Eyes ✓	534	812	129483-
Blue Eyes #1 ✓	505	703	193625-

That Golden Love, Inc. whose address is P.O.Box 2306, Payson, Arizona 85547, is the owner of the above-described claims.

That between September 1, 1989 and September 1, 1990 at least One Hundred Dollars (\$100.00) worth of work and improvements were done and performed upon or for the benefit of each of the said claims, not including the location work of the said claims.

That such work and improvements consisted of mining, developmental work, shipping and milling ore and roadwork was performed by Ray Shumway and or agents of Golden Love, Inc.

That all of the above-described work and improvements were performed by or at the expense of Ray Shumway or Golden Love, Inc. (owner of said claims) or their agents for the purpose of complying with the laws of the United States pertaining to assessment or annual work as for the general development of the claim.

DATED THIS 21 of December, 1990.

SIGNED

Ray Shumway
Ray Shumway

SUBSCRIBED AND SWORN TO before me this 21 day of December, 1990. by Ray Shumway.

My Commission Expires Oct. 15, 1994

Brenda Martini
NOTARY PUBLIC

My Commission Expires: _____

RECEIVED
BLM STATE OFFICE
DEC 24 10 20 AM '90
PHOENIX, ARIZONA

Form 1370-41
(March 1984)

UNITED STATES
DEPARTMENT OF THE INTERIOR
BUREAU OF LAND MANAGEMENT

RECEIPT AND ACCOUNTING ADVICE

NO. 1663889

Subject: AFFIDAVITS OF LABOR 50
Applicant: INTENT TO HOLD 18

JESSE CRAIG
1300 SUMNER AVE
FORT SUMNER, NM 88119
(505) 355-7340

Remitter: SAME ADDRESS AND NAME CHECK #0709

Assignor:

LEASE MANAGEMENT DATA ☐ NEW ☐ UPDATE ☐ PAYMENT

ORIGINAL SERIAL NO.	ASG.	TYPE	ST.	CTY.	FUND SYMBOL	ACRES/UNITS	RATE
AMC 296545 ET AL							

AMOUNT	ANV. DATE	EXP. DATE	BILL CYC.	S/C	DISTRICT	NEXT BILL	MISC. DATA	U of M	ACTUAL UNITS

ASSIGNMENT SERIAL NO.	ASG.	TYPE	ST.	CTY.	FUND SYMBOL	ACRES/UNITS	RATE

AMOUNT	ANV. DATE	EXP. DATE	BILL CYC.	S/C	DISTRICT	NEXT BILL	MISC. DATA	U of M	ACTUAL UNITS

APPLY REMITTANCE

ACTION	FUND SYMBOL	CTY.	AMOUNT
FILING FEE			
RENTAL			
UNEARNED			
REFUND			
TOTAL			
AMOUNT DUE			

Remarks:

Check.
Wm✓

BY:

DATE:

- ☐ Lease in Escrow?
☐ KGS?
☐ Auto Escalates?
☐ Auto Renew?
- Of Interest?
Operating Rights?
Operator
Bond Filed?

FOR MMS USE ONLY

BILLEE	FOREST REFUGE
NUMBER	
OCS SECTION	
CODE	

ACCOUNTING ADVICE COPY

STATE OF ARIZONA, } ss. I hereby certify that the within instrument was filed and recorded
County of _____, 19____, at _____ M.
In Docket No. _____, Page _____, at the request of _____

Fee No.:

When recorded mail to:

Witness my hand and official seal.

County Recorder

Fee: \$

By _____

Deputy Recorder

AFFIDAVIT OF PERFORMANCE OF ANNUAL WORK

State of Arizona

County of Gila } ss. 193625 SG

1. Edward J Collins

Name

P.O. Box 448 Fairacres NM. 88093

Address

City

State

Zip

being duly sworn according to law deposes and says that they are a citizen of the United States more than eighteen years of age and that all of the facts set forth in this affidavit are true and correct according to the best of their knowledge, information and belief.

2. That they are personally acquainted with the mining claim named Littly Maud

BLM# 193626

situate in the Green Vally

Mining District,

Gila

County, Arizona, the location of which is recorded in the office of

the County Recorder of that County in Book 581, Page 849&850. Notice of

location is posted in Section 30, Township 10N, Range 10E, G&SRB&M.

3. That between the dates of June 1, 1990 and November 10

at least \$ 180 One Hunderd Eighty Dollers (\$ 180.00)
dollars worth of work and improvements were done and performed upon this claim not including
location work.

4. The work and improvements were made by and at the expense of Edward J Collins

_____, owners of the mine for the
purpose of complying with the laws of the United States pertaining to assessments or annual work.

5. Edward J Collins

were the names of the persons employed by the owner who labored to do the work and improvements.

6. The work and improvements done were Adit Work

Dated _____

Edward J Collins
Signature

Subscribed to and sworn before me, a Notary Public, this 4th day of December,
1990, by Edward J. Collins

My Commission expires July 31, 1992

Quinn E. Macken
Notary Public

AFFIDAVIT OF PERFORMANCE OF ANNUAL LABOR

STATE OF ARIZONA)

COUNTY OF GILA } ss.

193625

129483

81759

62607

187492

194912

Ray Shumway, being first duly sworn, deposes and says that he is a citizen of the United States and more than twenty-one (21) years of age, and resides in Payson, County of Gila, State of Arizona, and is personally acquainted with the following mining claims situated in the GREEN VALLEY MINING DISTRICT Gila County Arizona. The names and books and pages of record in the office of the County Recorder of Gila County, Arizona and the Bureau of Land Management serial number of the Notices of Location whereof are as follows:

NAME OF CLAIM	BOOK	PAGE	AMC BLM SERIAL #
Crown #1-#6 ✓	374	549-554	-81786-81791-
Cedar #6 ✓	375	743	-62612-
Lost Cause #1-#5 ✓	375	795-799	-81842-81846 -
Lost Cause #6-#10 ✓	377	729-733	-81847-81851-
Lucky Strike #1-#3 ✓	385	713-715	-81829-81831-
Two Rivers Wonder ✓	575	285	-187492 -
Two Rivers Wonder #2-#4 ✓	585	308-306	-194912-194914-
Blue Goose #1-#15 ✓	372	770-784	-81771-81785-
Blue Eyes ✓	534	812	129483
Blue Eyes #1 ✓	505	703	193625

That Golden Love, Inc. whose address is P. O. Box 2306, Payson, Arizona, 85547, is the owner of the above-described claims.

That between September 1, 1988 and September 1, 1989 at least One Hundred Dollars (\$100.00) worth of work and improvements were done and performed upon or for the benefit of each of the said claims, not including the location work of the said claims.

That such work and improvements consisted of mining, developmental work, shipping and milling ore and roadwork was performed by Ray Shumway and or agents of Golden Love, Inc.

That all of the above-described work and improvements were performed by or at the expense of Ray Shumway or Golden Love, Inc. (owner of said claims) or their agents for the purpose of complying with the laws of the United States pertaining to assessment or annual work as for the general development of the claim.

DATED THIS 28TH of December, 1989.

SIGNED

Ray Shumway
Ray Shumway

SUBSCRIBED AND SWORN TO before me this day of December, 1989 by Ray Shumway.

Paul W. Hatch
NOTARY PUBLIC

My Commission Expires: 1-13-91

RECEIVED
B.L.M. AZ STATE OFFICE
CASH CHECK NO

STATE OF ARIZONA, } ss. I hereby certify that the within instrument was filed and recorded
County of _____, 19____, at _____ M.
In Docket No. _____, Page _____, at the request of _____

Fee No.:

When recorded mail to:

Witness my hand and official seal.

County Recorder

By _____

Deputy Recorder

Fee: \$ 193626

AFFIDAVIT OF PERFORMANCE OF ANNUAL WORK

State of Arizona

County of Gila } ss.

1. Edward J Collins

Name

P.O. Box 448 Fairacres NM. 88033

Address

City

State

Zip

being duly sworn according to law deposes and says that they are a citizen of the United States more than eighteen years of age and that all of the facts set forth in this affidavit are true and correct according to the best of their knowledge, information and belief.

2. That they are personally acquainted with the mining claim named Little Maud
BLM# 193626 situate in the Green Vally Mining District,

Gila County, Arizona, the location of which is recorded in the office of the County Recorder of that County in Book 581, Page 849&850. Notice of location is posted in Section 30, Township 10N, Range 10E, G&SRB&M.

3. That between the dates of April 12 1989 and September 14 1989 at least Three Hunderd Dollers (\$ 300.00) dollars worth of work and improvements were done and performed upon this claim not including location work.

4. The work and improvements were made by and at the expense of James L Collins & Edward J Collins, owners of the mine for the purpose of complying with the laws of the United States pertaining to assessments or annual work.

5. Edward J Collins & James L Collins

were the names of the persons employed by the owner who labored to do the work and improvements.

6. The work and improvements done were Adit Work

Dated 12/11/89

Edward J Collins
Signature

Subscribed to and sworn before me, a Notary Public, this 11th day of December, 1989, by EDWARD J. COLLINS

My Commission expires 8/14/93



OFFICIAL SEAL
BONNIE D. MALINICH
Notary Public - State of Arizona
MARICOPA COUNTY

My Comm. Expires Aug. 14, 1993

Notary Public

AFFIDAVIT OF PERFORMANCE OF ANNUAL LABOR

STATE OF ARIZONA)

COUNTY OF GILA } ss.

Ray Shumway, being first duly sworn, deposes and says that he is a citizen of the United States and more than twenty-one (21) years of age, and resides in Payson, County of Gila, State of Arizona, and is personally acquainted with the following mining claims situated in the GREEN VALLEY MINING DISTRICT Gila County, Arizona. The names and books and pages of record in the office of the County Recorder of Gila County, Arizona and the Bureau of Land Management serial number of the Notices of Location whereof are as follows:

NAME OF CLAIM	BOOK	PAGE	AMC BLM SERIAL #
Crown #1-#6	374	549-554	81786-81791 ✓
Cedar #6	375	743	62612 ✓
Lost Cause #1-#5	375	795-799	81842-81846 ✓
Lost Cause #6-#10	377	729-733	81847-81851 ✓
Lucky Strike #1-#3	385	713-715	81829-81831 ✓
Two Rivers Wonder	575	285	187492 ✓
Two Rivers Wonder #2-#4	585	308-306	194912-194914 ✓
Blue Goose	372	770-784	81771-81785 ✓
Blue Eyes	534	812	129483 ✓
Blue Eyes #1	505	703	193625 ✓

That Gold Operators Leading Diversity, Inc. whose address is P. O. Box 2306, Payson, Arizona, 85547, is the owner of the above-described claims.

That between September 1, 1987 and September 1, 1988 at least One Hundred Dollars (\$100.00) worth of work and improvements were done and performed upon or for the benefit of each of the said claims, not including the location work of the said claims.

That such work and improvements consisted of mining, cut into viens, driving drift, shipping and milling ore and roadwork was performed by Ray Shumway and or agents of Gold Operators Leading Diversity, Inc.

That all of the above-described work and improvements were performed by or at the expense of Ray Shumway or Gold Operators Leading Diversity, Inc. (owner of said claims) or their agents for the purpose of complying with the laws of the United States pertaining to assessment or annual work as for the general development of the claim.

RECEIVED DATED THIS 13TH day of November, 1988.

B.L.M. AZ STATE OFFICE

DEC 01 1988

SIGNED

Ray Shumway
Ray Shumway

7:45 A.M. SUBSCRIBED AND SWORN TO before me this 15TH day of November, 1988

PHOENIX, ARIZONA

My Commission Expires:

July 13TH 1991

Phil W. Hatch
NOTARY PUBLIC

81771
81786
62612
81829
81842
81847
81851
81829
194912
194914
193625
✓

AFFIDAVIT OF
PERFORMANCE OF
ANNUAL ASSESSMENT WORK

MN-2 © LawForms 3-80

193625
gpi

Effective Date <u>Nov 19, 1988</u>	County and State <u>Gila, Arizona</u>
AFFIANT (Name, Address, and Zip Code) <u>Edward J Collins</u> <u>P.O. Box 448 Fairacres NM</u> <u>88033</u>	OWNERS OF MINING CLAIM (Names, Addresses, and Zip Codes) <u>Edward J Collins</u> <u>P.O. Box 448</u> <u>Fairacres NM 88033</u>
Mining Claim (Name, Number, and Mining District) <u>Little Maud, B.L.M. # 193626</u> <u>✓ Green Valley</u>	Period of Time Covered by this Affidavit (give dates) <u>August 3, 1988 - September 30, 1988</u>
Recording and Filing Information The Location Notice of this Mining Claim is recorded at Docket <u>623</u> , Page <u>383</u> , Mining District, in the Office of the County Recorder of <u>Gila</u> County, Arizona. The Location Notice is also filed under filing serial number <u>193626</u> with the proper BLM office Located in <u>Phoenix</u> in the State of <u>Arizona</u> .	

PURSUANT TO ARS §27-208 and 43-CFR 3833.2 Affiant States:

- Affiant is a citizen of the United States, is over 18 years of age, resides at the above address and is personally acquainted with the above described mining claim.
- During the period of time stated above, at least \$ 425.00 worth of work and improvements were done and performed upon Mining Claim not including the location work of the claim.
- The work and improvements were made by and at the expense of the above named Owner of Mining Claim for the purposes of complying with the laws of the United States pertaining to assessment or annual work.
- The following persons were employed by Owner of Mining Claim and labored upon Mining Claim and did the work and improvements: James L Collins & Edward J Collins

5. The following work was performed on Mining Claim: Adit extension work

RECEIVED
B.L.M. AZ STATE OFFICE
DECEMBER 20 9 07 AM '88
PHOENIX, ARIZONA

Edward J Collins
Signatures of Affiant

STATE OF: <u>Arizona</u> COUNTY OF: <u>Maricopa</u> Date of Verification <u>12-28-88</u>	Verification. On this date, before me, a Notary Public, ss. personally appeared: <u>Edward J. Collins</u> who, being duly sworn upon oath, stated that he had read this document and knows of his own knowledge that the facts stated within are true and correct, except for those matters based on information which he believes to be true.	Signature of Notary Public: <u>Manu Must</u> Notary Expiration Date: <u>9-28-92</u>
---	--	--

INSTRUCTIONS: Record in Office of County Recorder for County where claim is located before December 31 and file with proper BLM office before December 30 each year.

This instrument was recorded or filed at the request of:

CERTIFICATE OF RECORDATION OR FILING

I certify that this instrument was filed or recorded on the date, at the time, in the docket, beginning with the page number, and with the fee number and file number stamped in the top space of this instrument. If the instrument is of multiple pages, the docket and page set forth represent the first page of that instrument and that instrument extends through Docket _____ Page _____.

The recording official is directed to return this instrument or a copy thereof to the above person.

Official Certifying Recordation

Deputy

STATE OF ARIZONA,

I hereby certify that the within instrument was filed and

Fee No.:

County of _____ ss.

recorded _____, 19____, at _____ M.

In Docket No. _____, Page _____, at the request of _____

When recorded mail to:

Witness my hand and official seal.

County Recorder

Fee: \$

By _____

Deputy Recorder

AFFIDAVIT OF PERFORMANCE OF ANNUAL WORK

State of Arizona

County of Gila ss.

1. The undersigned being duly sworn according to law deposes and says that they are a citizen of the United States, more than eighteen years of age and that all of the facts set forth in this affidavit are true and correct according to the best of their knowledge, information and belief.
2. That they are personally acquainted with the following mining claims.

Claim Name	Arizona Mining Claim Number	Claim Type	Location Notice Recorded in Book or Docket No., Page No.
<u>Little Maud</u>	<u>BLM 193626</u>	<u>Lode</u>	<u>623 Page 383</u>

3. That between the date of May 9, 1987 and July 30, 1987 at least Three hundred + seventyfive (\$375.00) worth of work and improvements were done and performed upon this claim not including location work.
4. The work and improvements were made by and at the expense of Edward James Collins owner of the mine whose address is P.O. Box 448 Fairacres New Mexico 88033 for the purpose of complying with the laws of the United States pertaining to assessment or annual work.
5. The name of the people employed by the owner to do the work and improvements were James L. Collins & Edward J. Collins
6. The work and improvements done were Add extension work

Date Nov 19, 1987 Edward J. Collins
 Signature
 Subscribed to and sworn before me this 14 day of Dec. 1987 by _____

My comm. expires

7-30-91

OFFICIAL SEAL
 DOROTHY LEGEL
 Notary Public - Arizona
 Principal Offices in
 Maricopa County

My Commission Expires July 30, 1991

Notary Public

AFFIDAVIT OF PERFORMANCE OF ANNUAL LABOR

STATE OF ARIZONA)
) ss.
COUNTY OF GILA)

62607
81771
129483
187492
193625
194912
NOV 3 1987
PHOENIX, ARIZONA
RECEIVED

Ray Shumway, being first duly sworn, deposes and says that he is a citizen of the United States and more than twenty-one (21) years of age, and resides in Payson, County of Gila, State of Arizona, and is personally acquainted with the following mining claims situated in the GREEN VALLEY MINING DISTRICT, Gila County Arizona. The names and books and pages of record in the office of the County Recorder of Gila County, Arizona, and the Bureau of Land Management serial number of the Notices of Location whereof are as follows:

NAME OF CLAIM	BOOK	PAGE	AMC	BLM SERIAL #
Crown #1-#6	374	549-554		81786-81791
Cedar #1-#7	375	738-744		62607-62613
Lost Cause #1-#5	375	795-799		81842-81846
Lost Cause #6-#10	377	729-733		81847-81851
Lucky Strike #1-#3	385	713-715		81829-81831
Two Rivers Wonder	575	285		187492
Two Rivers Wonder #2-#4	585	308-306		194912-194914
Blue Goose #1-#15	372	770-784		81771-81785
Blue Eyes	534	812		129483
Blue Eyes #1	505	703		193625

That Gold Operators Leading Diversity, Inc. whose address is P. O. Box 2306, Payson Arizona, 85547, is the owner of the above-described claims.

That between September 1, 1986 and September 1, 1987 at least One Hundred Dollars (\$100.00) worth of work and improvements were done and performed upon or for the benefit of each of the said claims, not including the location work of the said claims.

That such work and improvements consisted of mining, backhoe work, cut into viens, driving drift, shipping and milling ore and roadwork was performed by Ray Shumway and or agents of Gold Operators Leading Diversity, Inc.

That all of the above-described work and improvements were performed by or at the expense of Ray Shumway or Gold Operators Leading Diversity, Inc. (owner of said claims) or their agents for the purpose of complying with the laws of the United States pertaining to assessment or annual work as for the general development of the claim.

DATED THIS 3 Day of November, 1987.

SIGNED

Ray Shumway
RAY SHUMWAY

SUBSCRIBED AND SWORN TO before me this 3 day of November, 1987 by Ray Shumway.

Phil W. Hatch
NOTARY PUBLIC

My Commission Expires: July 13 1991

STATE OF ARIZONA)
) SS:
 COUNTY OF GILA)

RAY SHUMWAY, being first duly sworn, deposes and says that he is a citizen of the United States and more than twenty-one (21) years of age, and resides in Payson, County of Gila State of Arizona, and is personally acquainted with the following mining claims situated in the GREEN VALLEY MINING DISTRICT, Gila County, Arizona. The names and books and pages of record in the office of the County Recorder of Gila County, Arizona, and the Bureau of Land Management serial number of the Notices of Location whereof are as follows:

NAME OF CLAIM	BOOK	PAGE	BLM SERIAL #
Blue Goose #1-#15	372	770-784	81771-81785 ✓
Crown #1-#6	374	549-554	81786-81791 ✓
Cedar #1-#17	375	738-744	62607-62613 ✓
Lost Cause #1-#5	375	795-799	81842-81846 ✓
Lost Cause #6-#10	377	729-733	81847-81851 ✓
Lucky Strike #1-#3	385	713-715	81829-81831 ✓
Two Rivers Wonder	575	285	187492 ✓
Two Rivers Wonder #2-#4	585	308-306	194912-194914 ✓
Blue Eyes	534	812	129483 ✓
Blue Eyes #1	505	703	193625 ✓

That EAGLE GATE, INC., whose address is P.O. Box 2306, Payson, Arizona, 85547, is the owner of the above-described claims.

That between September 1, 1985 and September 1, 1986, at least One Hundred Dollars (\$100.00) worth of work and improvements were done and performed upon or for the benefit of each of the said claims, not including the location work of the said claims.

That such work and improvements consisted of mining, backhoe work, cut into viens, driving drift, shipping and milling ore and roadwork was performed by Ray Shumway and/or agents of EAGLE GATE, INC.

That all of the above-described work and improvements were performed by or at the expense of Ray Shumway or EAGLE GATE, INC. (owner of said claims) or their agents for the purpose of complying with the laws of the United States pertaining to assessment or annual work as for the general development of the claim.

DATED THIS 17 day of November, 1986.

SIGNED

RAY SHUMWAY

SUBSCRIBED AND SWORN TO before me this 17 day of November, 1986 by Ray Shumway.

NOTARY PUBLIC

My Commission Expires: July 13 87

RECEIVED
 BLM. AZ STATE OFFICE
 DEC 02 1986
 7:45 A.M.
 PHOENIX, ARIZONA

STATE OF ARIZONA,

ss.

I hereby certify that the within instrument was

Fee No.:

County of _____ recorded _____, 19____, at _____ M.

In Docket No. _____, Page _____, at the request of _____

When recorded

Witness my hand and official seal.

B.I.M. AZ STATE OFFICE

OCT 22 1986

7:45 A.M.

PHOENIX, ARIZONA

County Recorder

Fee: \$

By _____

Deputy Recorder

AFFIDAVIT OF PERFORMANCE OF ANNUAL WORK

State of Arizona

County of 316a

ss.

1. The undersigned being duly sworn according to law deposes and says that they are a citizen of the United States, more than eighteen years of age and that all of the facts set forth in this affidavit are true and correct according to the best of their knowledge, information and belief.
2. That they are personally acquainted with the following mining claims.

Claim Name	Arizona Mining Claim Number	Claim Type	Location Notice Recorded in Book or Docket No., Page No.
<u>Little Maud</u>	<u>193626</u>	<u>Lode</u>	<u>581 Page # 850</u>

3. That between the date of AUG 11 1985 and AUG 22 1986 at least Two Hundred & ten (\$ 210.00) worth of work and improvements were done and performed upon this claim not including location work.

4. The work and improvements were made by and at the expense of James L. Collins
Edward J. Collins
owner of the mine whose address is P.O. Box 448
Fairacres NM 88033
for the purpose of complying with the laws of the United States pertaining to assessment or annual work.

5. The name of the people employed by the owner to do the work and improvements were James L. Collins & Edward J. Collins

6. The work and improvements done were Drilling & Cleaning adit

Date Aug 22 1986Edward James Collins
SignatureSubscribed to and sworn before me this 15th day of October 1986 by Edward James CollinsMy comm. expires My Commission Expires June 30, 1990Elisabeth L. Bood
Notary Public

From Sect 6 OSC

STATE OF ARIZONA,		I hereby certify that the within instrument was filed and		Fee No.:
ss.				
County of _____		recorded _____, 19____, at _____M.		
In Docket No. _____		Page _____, at the request of		
_____		_____		<div>RECEIVED B.L.M. AZ STATE OFFICE Fee: \$ 1985 DEC 17 1985 10:45 A.M.</div>
When recorded mail to:		Witness my hand and official seal.		
_____		_____		
_____		County Recorder		
By _____		Deputy Recorder		

AFFIDAVIT OF PERFORMANCE OF ANNUAL WORK

State of Arizona
County of Gila ss.

1. The undersigned being duly sworn according to law deposes and says that they are a citizen of the United States, more than eighteen years of age and that all of the facts set forth in this affidavit are true and correct according to the best of their knowledge, information and belief.
2. That they are personally acquainted with the following mining claims.

Claim Name	Arizona Mining Claim Number	Claim Type	Location Notice Recorded in Book or Docket No., Page No.
LITTLE MAUD	BLM #193626 ^v	L O D E	581 Page 849 & 850

3. That between the date of Aug 8, 1984 and Aug 30, 1985 at least One Hundred & Fifty (\$150.00) worth of work and improvements were done and performed upon this claim not including location work.
4. The work and improvements were made by and at the expense of Edward James Collins owner of the mine whose address is P.O. Box 448 Fairacres New Mexico 88033 for the purpose of complying with the laws of the United States pertaining to assessment or annual work.
5. The name of the people employed by the owner to do the work and improvements were Edward James Collins James L Collins.
6. The work and improvements done were 10 Feet of Drilling and Adit Extension.
- Date 12-4-85 Edward J Collins
Signature
- Subscribed to and sworn before me this 4th day of December 1985 by Edward J Collins

My comm. expires My Commission Expires Dec. 28, 1988 *Lynn M. Griffin*
Notary Public

129483
RECEIVED 193625
B.L.M. AZ STATE OFFICE *sc*

NOV 15 1985

7:45 A.M.
PHOENIX, ARIZONA

AFFIDAVIT OF PERFORMANCE OF ANNUAL LABOR

STATE OF ARIZONA)
) ss:
COUNTY OF GILA)

RAY SHUMWAY, being first duly sworn, deposes and says that he is a citizen of the United States and more than twenty-one (21) years of age, and resides in Payson, County of Gila, State of Arizona, and is personally acquainted with the following mining claims situated in the GREEN VALLEY MINING DISTRICT, Gila, County, Arizona. The names and books and pages of record in the office of the County Recorder of Gila County, Arizona, and the Bureau of Land Management serial number of the Notices of Location whereof are as follows:

NAME OF CLAIM	BOOK	PAGE	BLM SERIAL #
Blue Eyes	534	812	129483 ✓
Blue Eyes #1	505	703	193625 ✓

That EAGLE GATE, INC., whose address is P.O. Box 2306, Payson, Arizona 85547, is the owner of the above-described claims.

That between September 1, 1984 and September 1, 1985, at lease One Hundred Dollars (\$100.00) worth of work and improvements were done and performed upon or for the benefit of each of the said claims, not including the location work of the said claims.

That such work and improvements consisted of cutting vein with Backhoe to expose the size of the vein and for assays along with general improvements, and was performed by RAY SHUMWAY and/or agents or EAGLE GATE, INC.

That all of the above-described work and improvements were performed by or at the expense of RAY SHUMWAY or EAGLE GATE, INC. (or their agents in their behalf), the owner of said claims, for the purpose of complying with the laws of the United States pertaining to assessment or annual work.

DATED THIS 15 day of November, 1985.

SIGNED

Ray Shumway
RAY SHUMWAY

SUBSCRIBED AND SWORN TO before me this 15th day of November, 1985 by RAY SHUMWAY.

My Commission Expires:

My Commission Expires Feb. 02, 1989

Janice M. Oster
NOTARY PUBLIC



STATE OF ARIZONA, } ss. I hereby certify that the within instrument was filed and recorded
 County of Gila } August 28th, 19 84, at 5:45 P. M.
 In Docket No. 623, Page 383, at the request of
Edward James Collins

Fee No.:

512521

When recorded mail to:

Edward James Collins
 P. O. Box 448
 Fairacres, New Mexico 88033

Witness my hand and official seal.

MARY V. DE PAOLI

County Recorder

By

Deputy Recorder

Fee: \$ 5.00
 5.45
 C

AFFIDAVIT OF PERFORMANCE OF ANNUAL WORK

State of Arizona

County of Gila } ss.

1.

Edward James Collins

Name

P.O. Box 448

Address

Fairacres New Mexico 88033

City

State

Zip

being duly sworn according to law deposes and says that they are a citizen of the United States more than eighteen years of age and that all of the facts set forth in this affidavit are true and correct according to the best of their knowledge, information and belief.

That they are personally acquainted with the mining claim named LITTLE MAUD
BLM# 193626 situate in the Green Valley Mining District,
Gila County, Arizona, the location of which is recorded in the office of

the County Recorder of that County in Book 581, Page 849 & 850. Notice of location is posted in Section 30, Township 10 N, Range 10 E, G&SRB&M.

That between the dates of June 10, 1984 and Aug. 8, 1984
 at least Four Hundred & Thirty (\$ 430.00)
 dollars worth of work and improvements were done and performed upon this claim not including location work.

The work and improvements were made by and at the expense of
Edward James Collins, owners of the mine for the purpose of complying with the laws of the United States pertaining to assessments or annual work.

Peter George James L Collins
Edward J Collins
 were the names of the persons employed by the owner who labored to do the work and improvements.

The work and improvements done were Sample Taking & Assaying
Road work by Dozer to Mine Tunnel

Dated

Aug. 28, 1984 Edward James Collins

Signature

Subscribed to and sworn before me, a Notary Public, this _____ day of _____

RECEIVED
B.L.M. AZ STATE OFFICE

19_____, by _____

SEP 25 1984

My Commission expires _____

7:45 A.M.

Notary Public PHOENIX, ARIZONA

129483
147765
193625

AFFIDAVIT OF PERFORMANCE OF ANNUAL LABOR

STATE OF ARIZONA)
) ss:
COUNTY OF GILA)

RAY SHUMWAY, being first duly sworn, deposes and says that he is a citizen of the United States and more than twenty-one (21) years of age, and resides in Payson, County of Gila, State of Arizona, and he is personally acquainted with the mining claims situated in the GREEN VALLEY MINING DISTRICT, Gila County, Arizona, the names and books and pages of record in the office of the County Recorder of Gila County Arizona, and the Bureau of Land Management Serial Number of the Notices of Location whereof are as follows:

<u>CLAIM NAME</u>	<u>BOOK</u>	<u>PAGE</u>	<u>A MC (BLM) NO.</u>
Blue Eyes	534	812	129483 ✓
Blue Eyes #1	505	703	193625 ✓
Little Maud	581	849	193626 ✓
Golden Promise #1	553	309	147765 ✓

That all of said mining claims are owned by PAYPOP, INC., whose mailing address is P.O. Box 2306, Payson, Arizona 85547.

That between September 1, 1983 and September 1, 1984, in excess of One Hundred Dollars (\$100.00) worth of work and improvements were done and performed for the benefit of each of the aforementioned claims. Work and improvements consisted of sampling, assaying and geology work and was performed by RAY SHUMWAY and/or agents of PAYPOP, INC.

That all of the above-described work and improvements were performed by or at the expense of PAYPOP, INC., the owner of said claims for the purpose of complying with the laws of the United States pertaining to assessment or annual work.

DATED THIS 22nd day of August, 1984.

SIGNED Ray Shumway
RAY SHUMWAY, President, PAYPOP, INC.

SUBSCRIBED AND SWORN TO before me this 23rd day of August, 1984 by Ray Shumway.

John L. Richards
NOTARY PUBLIC

My Commission Expires:

My Commission Expires Nov. 2, 1986

RECEIVED
B.L.M. AZ STATE OFFICE

AUG 29 1984

7:45 A.M.
PHOENIX, ARIZONA

498748

DOCKET 594 PAGE 319 129483
193625
110770
147765

STATE OF ARIZONA, County of Gila, ss;

I do hereby certify that the within instrument was filed and recorded at request of Paypop Inc.

Date Aug. 29, 1983 Time 1:25 P. M., Docket 594 Official Records Page 319
Records of Gila County, Arizona.

WITNESS my hand and official seal the day and year first above written.

INDEXED
MICROFILMED
PAGED
COMPARED

MARY V. DE PAOLI, County Recorder

By Jeri Hissward, Deputy.

RECEIVED
B.L.M. AZ STATE OFFICE

AFFIDAVIT OF PERFORMANCE OF ANNUAL LABOR NOV 8 1983

7:45 A.M.
PHOENIX, ARIZONA

STATE OF AIRZONA)
) SS:
)

RAY SHUMWAY, being first duly sworn, deposes and says that he is a citizen of the United States and more than twenty-one (21) years of age, and resides in Payson, County of Gila, State of Arizona, and he is personally acquainted with the mining claims situated in the GREEN VALLEY MINING DISTRICT, GILA COUNTY, ARIZONA, the names and books and pages of record in the office of the County Recorder of Gila County, Arizona, and the Bureau of Land Management Serial Number of the Notices of Location whereof are as follows:

CLAIM NAME	BOOK	PAGE	A MC (BLM) NO.
Blue Eyes	534	812	129483 ✓
Blue Eyes #1	505	703	193625 ✓
Shay #1	505	704	110770 ✓
Shay #2	505	705	110771 ✓
Shay #3	505	706	110772 ✓
Little Maud	581	849	193626 ✓
Golden Promise #1	553	309	147765 ✓

That all of said mining claims are owned by PAYPOP, INC., whose mailing address is P.O. BOX 2306, PAYSON, AZ 85541.


That between September 1, 1982 and September 1, 1983 in excess of One Hundred Dollars (\$100.00) worth of work and improvements were done and performed for the benefit of each of the aforementioned claims. Work and improvements consisted of trenching, sampling roadwork and mining. The amount expended for and the value of said labor and improvements is more than One Hundred Dollars (\$100.00) for each of the mining claims and at least said amount was allocated to each of these mining claims. Said expenditure was made in good faith and for the purpose of complying with the laws of the United States pertaining to assessment or annual work as well as exploring, improving and/or mining for each and all of the above described unpatented load mining claims for the assessment year ending at 12:00 o'clock Meridian, September 1, 1983.

Dated this 25th day of August, 1983.

SUBSCRIBED AND SWORN TO before me this 29th day of August, 1983, by RAY SHUMWAY, President PAYPOP, INC.

My Commission Expires: 4/1/85

NOTARY PUBLIC



NOTICE!!

These documents have been scanned!

Do not place un-scanned documents beneath this notice!

Do not remove this notice from this file!

GPO Jacket No. 560-102
Print Order 61540
Rise Business Services, LLC
Job=AZ15 8/2/2019



Box Number= AZ15211



Claim Begin-End: AMC193625-AMC193626

5 Miscellaneous



AZ15211-7 AMC196365-AMC210385

UNITED STATES
DEPARTMENT OF THE INTERIOR
BUREAU OF LAND MANAGEMENT

Find an error on the BLM microfiche concerning your mining claim please let us
so that we can correct it.

MINING CLAIM SERIAL NUMBERS:

AMC 280671 (RCG-29) 193626 (Little Maud)

NAME OF CLAIM(S) RCG-29

Little Maud

FILL IN ONLY THE FOLLOWING ITEMS THAT NEED CORRECTING:

1. The Name or Number of the claim(s) Little Maud 193626 LD needs to be
removed from Geographical Index under T 10 N R 10 W and added to
Index for 10 N 10 East *corrected*

2. The Name and current mailing address of the owner(s) Paypop, Inc.

RCG-1: Little Maud.

3. Type of Claim (Lode, Placer, Mill Site or Tunnel Site) RCG (Placer) *these were correct*
Little Maud (Lode)

4. The date of location Little Maud (2/15/83)
RCG-29 (12/28/87) *no change*

5. LEGAL DESCRIPTION:

	TOWNSHIP	RANGE	SECTION	QUARTER SECTION
RCG-29	10N	10W	25	SE
Little Maud	10N	10E	25	

RECEIVED
B.L.M. AZ STATE OFFICE
MAY 06 1988
7:45 A.M.
PHOENIX, ARIZONA

6. Other:

10N 10W 25 SW Card I-1 shows Little Maud as in T 10 N R 10 W SE
The Notice of Location shows Little Maud in T 10 N R 10 E SE.
Little Maud should therefore be removed from Geographical Index for
Section 25, T 10 N R 10 W.

*5/12/88 legal corrected
entered on computer*

NOTICE!!

These documents have been scanned!

Do not place un-scanned documents beneath this notice!

Do not remove this notice from this file!

GPO Jacket No. 560-102
Print Order 61540
Rise Business Services, LLC
Job=AZ15 8/2/2019



Box Number= AZ15211



Claim Begin-End: AMC193625-AMC193626

6 Location Notices-Amendments and Supporting Documents



AZ15211-7

AMC196365-AMC210385

STATE OF ARIZONA, } ss. I hereby certify that the within instrument was filed and recorded
County of _____, 19____, at _____ M.
In Docket No. _____, Page _____, at the request of _____

Fee No.:

When recorded mail to:

Witness my hand and official seal.

County Recorder

By _____

Deputy Recorder

Fee: \$

NOTICE OF MINING CLAIM LOCATION

1. ☒ Location ☐ Amendment ☐ Relocation
2. ☐ Placer ☒ Lode ☐ Millsite ☐ Tunnelsite

3. The name and address of the Locator is

PAYPOP, Inc.

Name

Box 2306

Address

Payson

City

AZ

State

85541

Zip

4. The name of the claim is BLUE EYES #1
5. The date of the location is APRIL 6, 1983
6. The claim is 1500 feet long and 600 feet wide. The distance from the Location monument to each end of the claim is 1500 feet in a EASTERLY direction and 600 feet in a SOUTHERLY direction.
7. The general course of the claim is from the EAST to the WEST.
8. The location of the claim is in Section 34, Township 11 N, Range 9E
G&SRB&M, GREEN VALLEY Mining District, GILA County, Arizona.
9. If amending or relocating, the previous claim name was _____
_____ recorded in Docket _____, Book _____,
_____ Mining District, _____ County, Arizona.
10. The location of the claim with reference to a natural object or permanent monument is _____

Date APRIL 6, 1983

FOR PAYPOP, INC.

[Signature]

Signature

MAP OF MINING CLAIM LOCATION

1. The name of the claim is BLUE EYES #1
2. The _____ corner of the claim is _____ feet in a _____ direction to a survey monument or permanent natural object described as _____
3. The type of location monument is 4x4 WOOD STAKE
The type of corner and end monuments are 4x4 WOOD STAKE
4. The bearing and distance between the corners of the claim are beginning at the NWEST corner of the claim, 600 feet in a SOUTHWEST direction to the SECOND corner, then 1500 feet in a SOUTHEAST direction to the THIRD corner, then 600 feet in a NORTHEAST direction to the FOURTH corner, then 1500 feet in a NORTHWEST direction to the point of beginning.

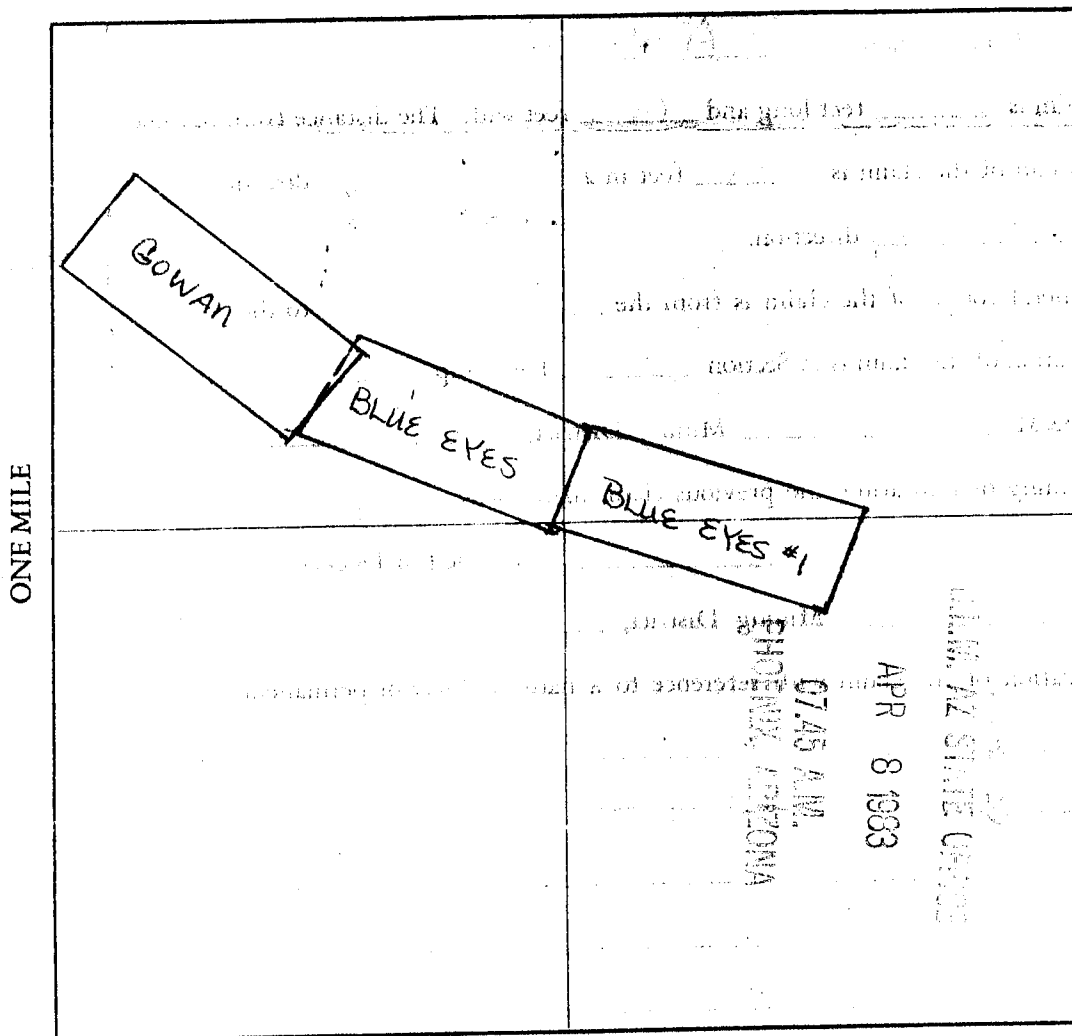
MAP

One inch = One thousand feet

North Arrow



ONE MILE



Section 34 Range 9E Township 11N, G&SRB&M

Date APRIL 6, 1983

FOR PAYPOP, INC.
[Signature]
Signature

STATE OF ARIZONA, } ss. I hereby certify that the within instrument was filed and recorded
County of _____, 19____, at _____ M.
In Docket No. _____, Page _____, at the request of _____

Fee No.:

When recorded mail to:

Witness my hand and official seal.

County Recorder

Fee: \$

By _____

Deputy Recorder

NOTICE OF MINING CLAIM LOCATION

1. ☒ Location ☐ Amendment ☐ Relocation
2. ☐ Placer ☒ Lode ☐ Millsite ☐ Tunnelsite

3. The name and address of the Locator is

PAYPOP, INC. Name
P.O. Box 2306 Address
Payson, AZ City State Zip
PHOENIX ARIZONA

4. The name of the claim is LITTLE MAUD
5. The date of the location is FEBRUARY 15, 1983
6. The claim is 1500 feet long and 600 feet wide. The distance from the Location monument to each end of the claim is 1500 feet in a WEST direction and 600 feet in a SOUTH direction.
7. The general course of the claim is from the EAST to the WEST.
8. The location of the claim is in Section 30, Township 10 NORTH, Range 10 EAST
G&SRB&M, GREEN VALLEY Mining District, GILA County, Arizona.
9. If amending or relocating, the previous claim name was NONE

_____ recorded in Docket _____, Book _____,
_____ Mining District, _____ County, Arizona.

10. The location of the claim with reference to a natural object or permanent monument is APPROX.
00 FEET NORTH OF SECTION CORNER 25, 30, 36, 31.
THE POINT OF DISCOVERY IS LOCATED IN THE
CENTER OF THE CLAIM

Date

2-15-83

FOR PAYPOP, INC.

Signature

MAP OF MINING CLAIM LOCATION

1. The name of the claim is LITTLE MAUD
2. The NW corner of the claim is 1500 feet in a NORTH direction to a survey monument or permanent natural object described as SECTION CORNER 25, 30, 36, 31
3. The type of location monument is 4x4x5 WOOD POST
The type of corner and end monuments are SAME
4. The bearing and distance between the corners of the claim are beginning at the NEAST corner of the claim, 1500 feet in a WEST direction to the NORTHWEST corner, then 600 feet in a SOUTH direction to the SOUTHWEST corner, then 1500 feet in a EAST direction to the SOUTHEAST corner, then 600 feet in a NORTH direction to the point of beginning.

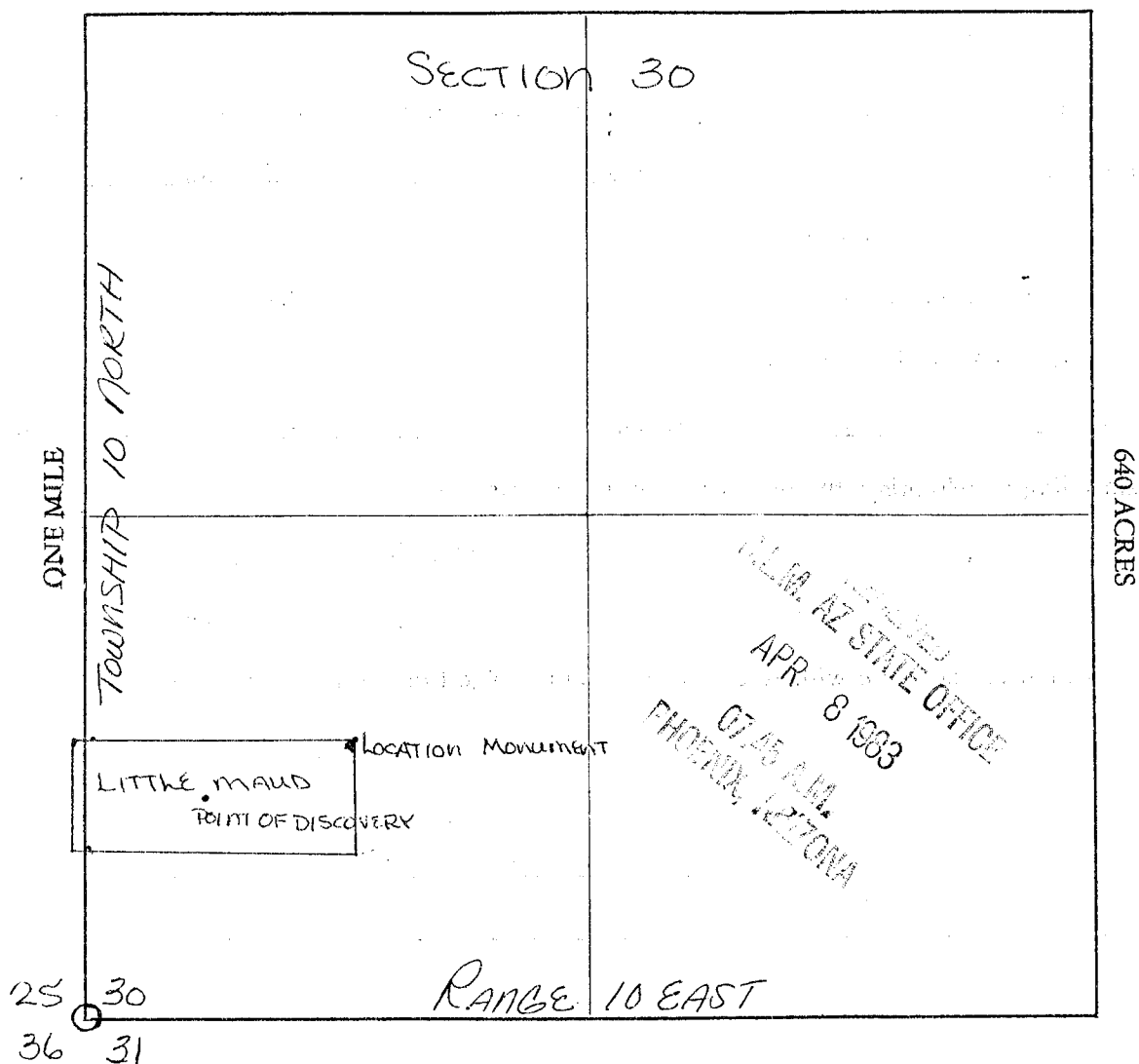
MAP

One inch = One thousand feet

North Arrow



ONE MILE



Section 30 Range 10 EAST Township 10 NORTH, G&SRB&M

Date February 15, 1983

FOR PAKPOP, INC.

[Signature]
Signature